



LONDON BOROUGH OF

BEXLEY

Listening to you, working for you

Civic Offices, 2 Watling Street, Bexleyheath DA6 7AT

020 8303 7777 developmentcontrol@bexley.gov.uk www.bexley.gov.uk

For office use

Householder Application for Planning Permission for works or extension to a dwelling. Town and Country Planning Act 1990

You can complete and submit this form electronically via the Planning Portal by visiting www.planningportal.gov.uk/apply

Publication of applications on planning authority websites

Please note that the information provided on this application form and in supporting documents may be published on the Authority's website. If you require any further clarification, please contact the Authority's planning department.

Please complete using block capitals and black ink.

It is important that you read the accompanying guidance notes as incorrect completion will delay the processing of your application.

1. Applicant Name and Address

Title: First name:

Last name:

Company (optional):

Unit: House number: House suffix:

House name:

Address 1:

Address 2:

Address 3:

Town:

County:

Country:

Postcode:

2. Agent Name and Address

Title: First name:

Last name:

Company (optional):

Unit: House number: House suffix:

House name:

Address 1:

Address 2:

Address 3:

Town:

County:

Country:

Postcode:

3. Description of Proposed Works

Please describe the proposed works:

THE PROPOSALS ARE TO ERECT A PART ONE/PART TWO, DOUBLE FRONT/SIDE AND SINGLE STOREY REAR EXTENSION TO MAXIMISE THE INTERNAL AREAS WHILST ENSURING THAT THE MATERIALS USED ARE THOSE SIMILAR TO THE EXISTING APPEARANCE OF THE PROPERTY AND MATCHING THE PROPERTIES ALREADY EXTENDED IN THE SAME STREET. THE PROPOSALS HAVE BEEN CAREFULLY DEVELOPED TO ENSURE THAT THE FINISH IS NO DIFFERENT TO THOSE WITHIN PROXIMITY OF THE DWELLING. ALL PROPOSALS HAVE BEEN DESIGNED TO ENSURE THAT NEIGHBOURING PROPERTIES ARE NOT OVERLOOKED OR COMPROMISED IN ANY WAY. THE MATERIALS AND FINISHES OF THE EXTERNAL WALLS AND ROOF OF THE DEVELOPMENT SHALL MATCH IN COLOUR AND TEXTURE THOSE OF THE EXISTING BUILDING. THE PROPOSALS HAVE BEEN DEVELOPED TO ENSURE THAT TWO VEHICULAR PARKING SPACES ARE MAINTAINED ON THE EXISTING DRIVEWAY TO NOT COMPROMISE OTHER ROAD USERS. NOTE, THE EXISTING PROPERTY OWNER DOES NOT UTILISE THE GARAGE FOR VEHICULAR ACCESS AND HAS ONE REGISTERED VEHICLE.

3. Description of Proposed Works (continued)

Has the work already started? Yes No

If Yes, please state when the work was started (DD/MM/YYYY):

(date must be pre-application submission)

Has the work already been completed? Yes No

If Yes, please state when the work was completed (DD/MM/YYYY):

(date must be pre-application submission)

4. Site Address Details

Please provide the full postal address of the application site.

Unit: House number: House suffix:

House name:

Address 1:

Address 2:

Address 3:

Town:

County:

Postcode (optional):

5. Pedestrian and Vehicle Access, Roads and Rights of Way

Is a new or altered vehicle access proposed to or from the public highway? Yes No

Is a new or altered pedestrian access proposed to or from the public highway? Yes No

Do the proposals require any diversions, extinguishments and/or creation of public rights of way? Yes No

If Yes to any questions, please show details on your plans or drawings and state the reference number(s) of the plan(s)/drawing(s):

6. Pre-application Advice

Has assistance or prior advice been sought from the local authority about this application? Yes No

If Yes, please complete the following information about the advice you were given. (This will help the authority to deal with this application more efficiently).

Please tick if the full contact details are not known, and then complete as much possible:

Officer name:

Reference:

Date (DD MM YYYY):
(must be pre-application submission)

Details of the pre-application advice received:

7. Trees and Hedges

Are there any trees or hedges on your own property or on adjoining properties which are within falling distance of your proposed development? Yes No

If Yes, please mark their position on a scaled plan and state the reference number of any plans or drawings:

Will any trees or hedges need to be removed or pruned in order to carry out your proposal? Yes No

If Yes, please show on your plans which trees by giving them numbers e.g. T1, T2 etc, state the reference number of the plan(s)/drawing(s) and indicate the scale.

8. Parking

Will the proposed works affect existing car parking arrangements? Yes No

If Yes, please describe:

9. Authority Employee / Member

With respect to the Authority, I am:

- (a) a member of staff
(b) an elected member
(c) related to a member of staff
(d) related to an elected member
- Do any of these statements apply to you? Yes No

If Yes, please provide details of the name, relationship and role

10. Materials

If applicable, please state what materials are to be used externally. Include type, colour and name for each material:

	Existing (where applicable)	Proposed	Not applicable	Don't Know
Walls	VARIABLE PAINTED RENDER, BRICKWORK AND WALL-HUNG CONCRETE TILES.	TO MATCH EXISTING AS BEST POSSIBLE.	<input type="checkbox"/>	<input type="checkbox"/>
Roof	MAIN ROOF CONCRETE TILES, REAR EXTENSIONS ARE FORMED OF FELT FLAT ROOFS OR CONCRETE MONO-PITCH ROOFS	ALL ROOFS WILL BE OF CONCRETE INTERLOCKING ROOF TILES.	<input type="checkbox"/>	<input type="checkbox"/>
Windows	UPVC DOUBLE GLAZED UNITS IN WHITE	UPVC DOUBLE GLAZED UNITS IN BLACK.	<input type="checkbox"/>	<input type="checkbox"/>
Doors	UPVC SINGLE DOOR TO FRONT WITH VISION PANELS. FRENCH UPVC DOORS TO REAR WITHIN CONSERVATORY.	NEW UPVC SINGLE DOOR TO FRONT, NEW UPVC BE-FOLD DOORS TO REAR IN BLACK	<input type="checkbox"/>	<input type="checkbox"/>
Boundary treatments (e.g. fences, walls)	TIMBER OR BRICKWORK THROUGHOUT	NO CHANGES NOTED.	<input type="checkbox"/>	<input type="checkbox"/>
Vehicle access and hard-standing	BLOCK PAVINGS FOR TWO VEHICLES.	NO CHANGES NOTED.	<input type="checkbox"/>	<input type="checkbox"/>
Lighting	NONE.	PIR LED LIGHTING TO BOTH ELEVATIONS	<input type="checkbox"/>	<input type="checkbox"/>
Others (please specify)	UPVC GUTTERS, DOWNPIPES FASCIAS AND SOFFITS	TO MATCH EXISTING THROUGHOUT.	<input type="checkbox"/>	<input type="checkbox"/>

Are you supplying additional information on submitted plan(s)/drawing(s)/design and access statement? Yes No

If Yes, please state references for the plan(s)/drawing(s)/design and access statement:

30-ONSLow-001, 30-ONSLow-002, (EXISTING AND PROPOSED DRAWINGS).
DA STATEMENT AND FURTHER DETAILS OF MATERIALS (IF REQ.).

11. Ownership Certificates and Agricultural Land Declaration

One Certificate A, B, C, or D, must be completed with this application form

CERTIFICATE OF OWNERSHIP - CERTIFICATE A

Town and Country Planning (Development Management Procedure) (England) Order 2015 Certificate under Article 14

I certify/The applicant certifies that on the day 21 days before the date of this application nobody except myself/ the applicant was the owner* of any part of the land or building to which the application relates, and that none of the land to which the application relates is, or is part of, an agricultural holding**

NOTE: You should sign Certificate B, C or D, as appropriate, if you are the sole owner of the land or building to which the application relates but the land is, or is part of, an agricultural holding.


* "owner" is a person with a freehold interest or leasehold interest with at least 7 years left to run.

** "agricultural holding" has the meaning given by reference to the definition of "agricultural tenant" in section 65(8) of the Act.

Signed - Applicant:



Or signed - Agent:



Date (DD/MM/YYYY):

04/01/2022

CERTIFICATE OF OWNERSHIP - CERTIFICATE B

Town and Country Planning (Development Management Procedure) (England) Order 2015 Certificate under Article 14


I certify/ The applicant certifies that I have/the applicant has given the requisite notice to everyone else (as listed below) who, on the day 21 days before the date of this application, was the owner* and/or agricultural tenant** of any part of the land or building to which this application relates.

* "owner" is a person with a freehold interest or leasehold interest with at least 7 years left to run.


** "agricultural tenant" has the meaning given in section 65(8) of the Town and Country Planning Act 1990

Name of Owner / Agricultural Tenant	Address	Date Notice Served


Signed - Applicant:



Or signed - Agent:



Date (DD/MM/YYYY):



11. Ownership Certificates and Agricultural Land Declaration (continued)

CERTIFICATE OF OWNERSHIP - CERTIFICATE C

Town and Country Planning (Development Management Procedure) (England) Order 2015 Certificate under Article 14

I certify/ The applicant certifies that:

- Neither Certificate A or B can be issued for this application
- All reasonable steps have been taken to find out the names and addresses of the other owners* and/or agricultural tenants** of the land or building, or of a part of it, but I have/ the applicant has been unable to do so.

* "owner" is a person with a freehold interest or leasehold interest with at least 7 years left to run.

** "agricultural tenant" has the meaning given in section 65(8) of the Town and Country Planning Act 1990

The steps taken were:

Name of Owner / Agricultural Tenant	Address	Date Notice Served

Notice of the application has been published in the following newspaper (circulating in the area where the land is situated):

On the following date (which must not be earlier than 21 days before the date of the application):

Signed - Applicant:

Or signed - Agent:

Date (DD/MM/YYYY):

CERTIFICATE OF OWNERSHIP - CERTIFICATE D

Town and Country Planning (Development Management Procedure) (England) Order 2015 Certificate under Article 14

I certify/ The applicant certifies that:

- Certificate A cannot be issued for this application
- All reasonable steps have been taken to find out the names and addresses of everyone else who, on the day 21 days before the date of this application, was the owner* and/or agricultural tenant** of any part of the land to which this application relates, but I have/ the applicant has been unable to do so.

* "owner" is a person with a freehold interest or leasehold interest with at least 7 years left to run.

** "agricultural tenant" has the meaning given in section 65(8) of the Town and Country Planning Act 1990

The steps taken were:

Notice of the application has been published in the following newspaper (circulating in the area where the land is situated):

On the following date (which must not be earlier than 21 days before the date of the application):

Signed - Applicant:

Or signed - Agent:

Date (DD/MM/YYYY):

12. Planning Application Requirements - Checklist

Please read the following checklist to make sure you have sent all the information in support of your proposal. Failure to submit all information required will result in your application being deemed invalid. It will not be considered valid until all information required by the Local Planning Authority (LPA) has been submitted.

- | | | | | | |
|--|-------------------------------------|---|-------------------------------------|---|-------------------------------------|
| The original and 3 copies* of a completed and dated application form: | <input checked="" type="checkbox"/> | The original and 3 copies* of a design and access statement if proposed works fall within a conservation area or World Heritage Site, or relate to a Listed Building: | <input checked="" type="checkbox"/> | The correct fee: | <input checked="" type="checkbox"/> |
| The original and 3 copies* of a plan which identifies the land to which the application relates drawn to an identified scale and showing the direction of North: | <input checked="" type="checkbox"/> | | | The original and 3 copies* of the completed, dated Ownership Certificate (A, B, C or D – as applicable) and Article 14 Certificate (Agricultural Holdings): | <input checked="" type="checkbox"/> |
| The original and 3 copies* of other plans and drawings or information necessary to describe the subject of the application: | <input checked="" type="checkbox"/> | | | | |

*National legislation specifies that the applicant must provide the original plus three copies of the form and supporting documents (a total of four copies), unless the application is submitted electronically or, the LPA indicate that a smaller number of copies is required. LPAs may also accept supporting documents in electronic format by post (for example, on a CD, DVD or USB memory stick). You can check your LPA's website for information or contact their planning department to discuss these options.

13. Declaration

I/we hereby apply for planning permission/consent as described in this form and the accompanying plans/drawings and additional information. I/we confirm that, to the best of my/our knowledge, any facts stated are true and accurate and any opinions given are the genuine opinions of the person(s) giving them.

Signed - Applicant:



Or signed - Agent:

Date (DD/MM/YYYY):

04.01.2022

(date cannot be pre-application)

14. Applicant Contact Details

Telephone numbers

Country code: National number: Extension number:

Country code: Mobile number (optional):

Country code: Fax number (optional):

Email address (optional):

15. Agent Contact Details

Telephone numbers

Country code: National number: Extension number:

Country code: Mobile number (optional):

Country code: Fax number (optional):

Email address (optional):

16. Site Visit

Can the site be seen from a public road, public footpath, bridleway or other public land? Yes No

If the planning authority needs to make an appointment to carry out a site visit, whom should they contact? (Please select only one) Agent Applicant Other (if different from the agent/applicant's details)

If Other has been selected, please provide:

Contact name:

Telephone number:

Email address: