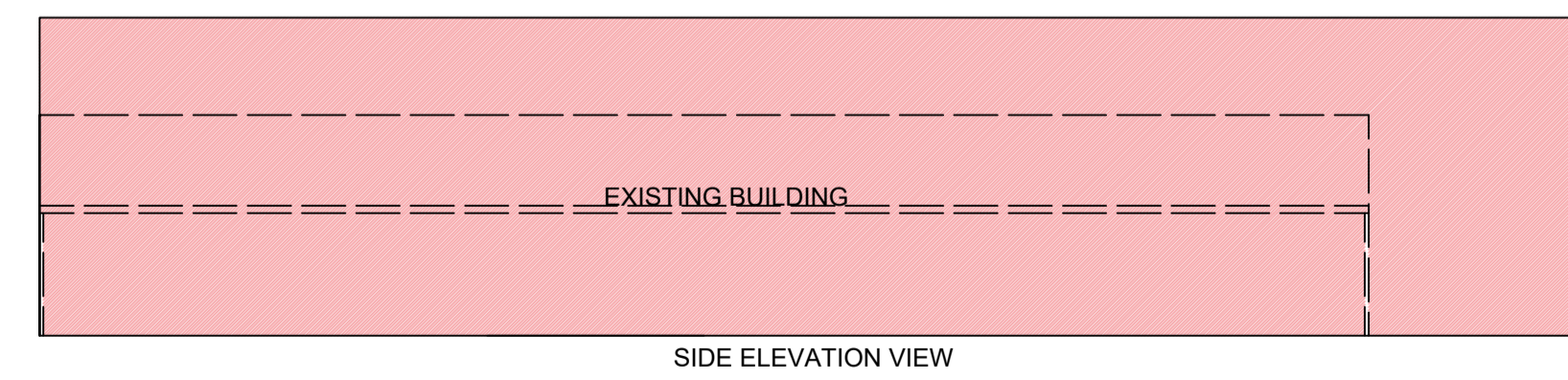
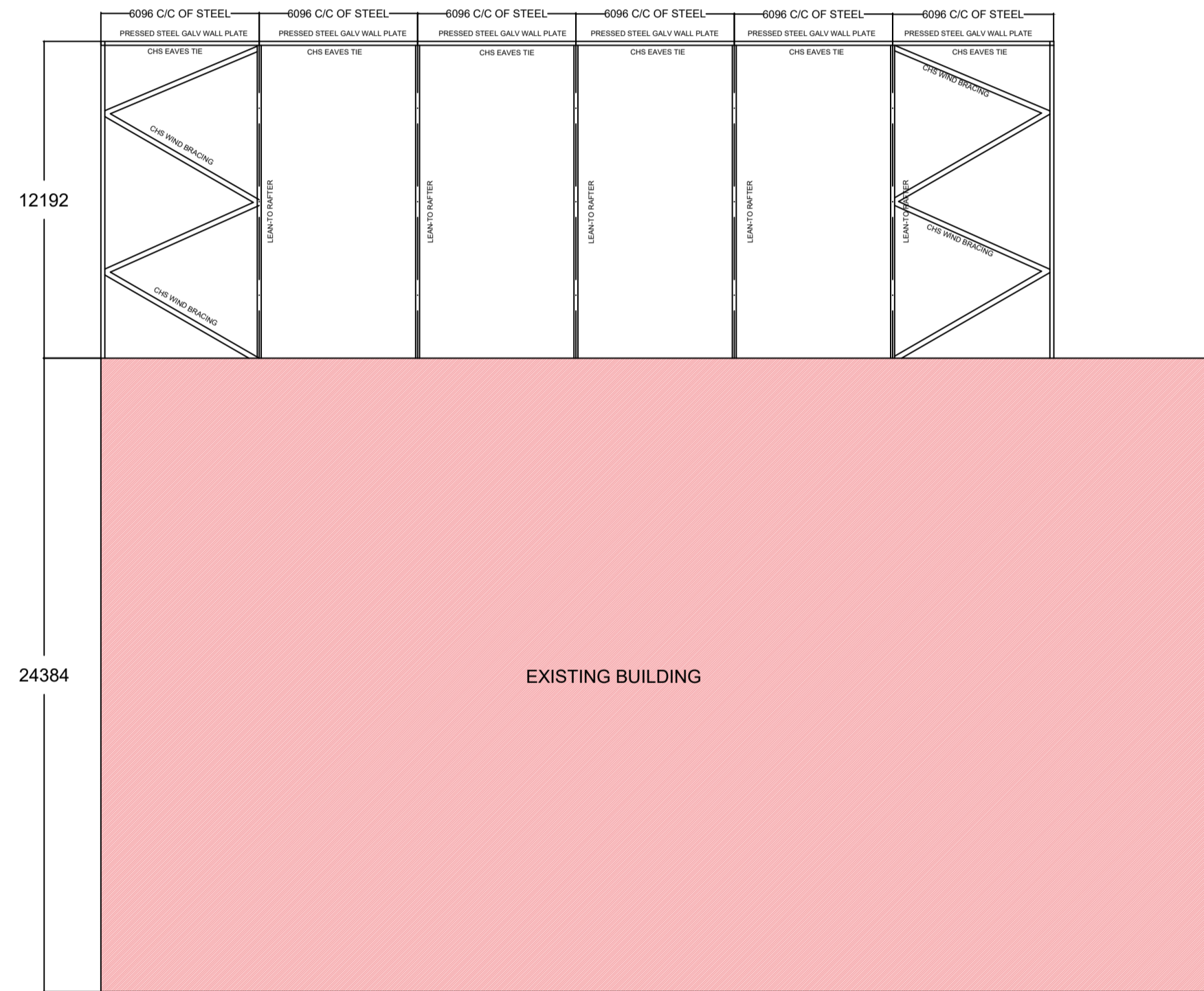
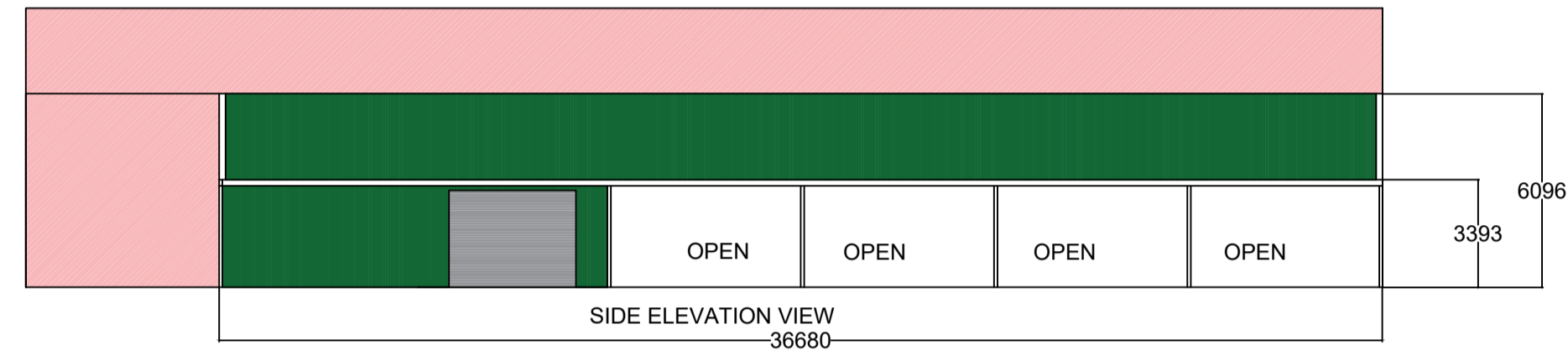


ELEVATION PLAN

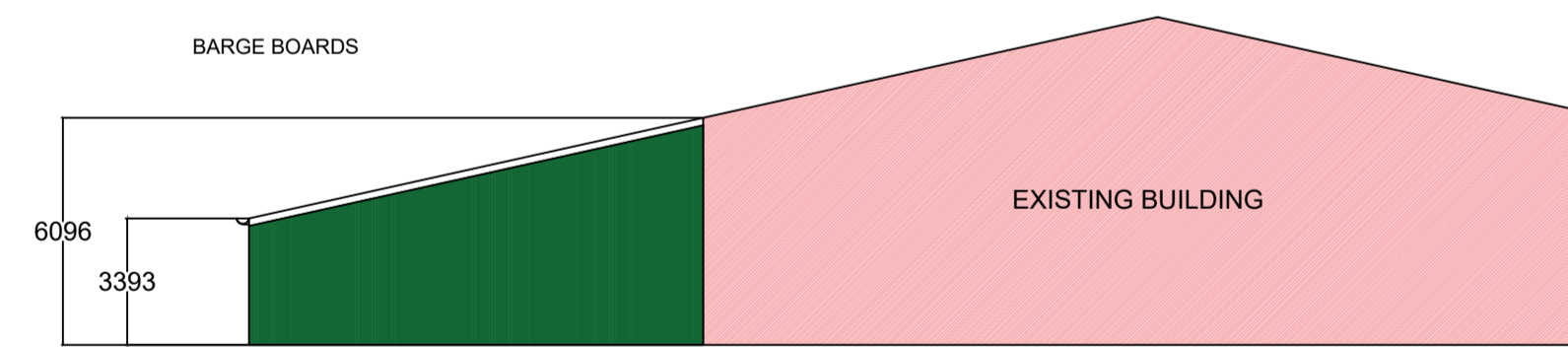
SCALE: 1:200 @ A1



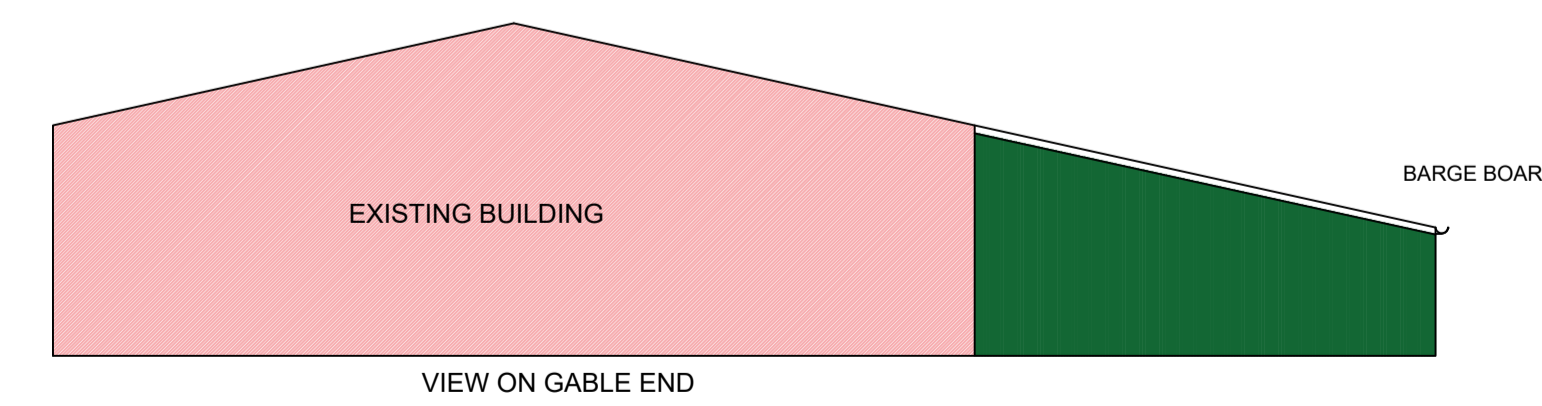
SCALE: 1:200 @ A1

LOCATION PLAN

SCALE: 1:1250 @ A1



SCALE: 1:200 @ A1



Notes

1. This Drawing is to be used for planning purposes only and be used in conjunction with other relevant architects and engineers drawings and respective specifications.
2. These drawings are for preliminary use only and not to be used for construction.
3. Until technical approval has been obtained from the relevant Authority, it should be understood that all drawings are PRELIMINARY and NOT FOR CONSTRUCTION.

Copyright: All rights reserved. This drawing must not be reproduced without permission from Acland Bracewell Surveyors Limited. Do not scale off this drawing. All dimensions are to be checked on site by contractor / sub-contractor. Any discrepancies to be reported to Acland Bracewell Surveyors Limited.

Rev	Date	Revision notes	By

DWG No.	Scale	Rev A
Client F & A BAYBUTT EAST CRANTON FARM SOUTHPORT		Drawing Title ELEVATION, RIDGE PLAN & LOCATION PLAN
Project Title EAST CRANTON FARM NEW CUT LANE BIRKDAL, SOUTHPORT	Drawn/Shown JGB	Date 10.01.2022
	Checked AB	Date 11.01.2022

