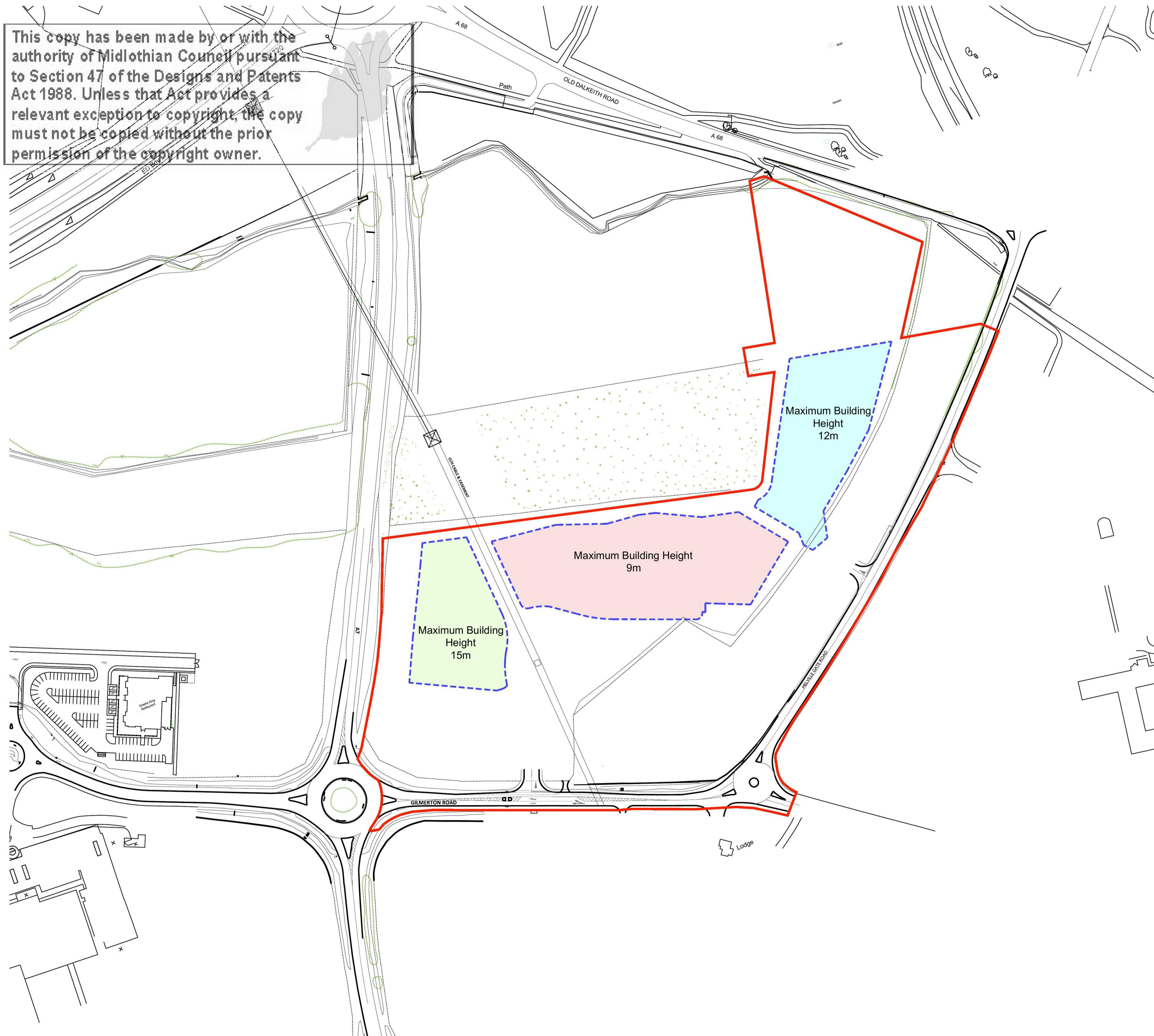
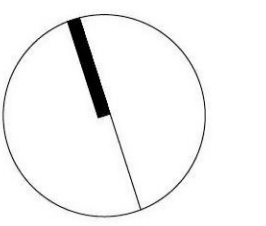




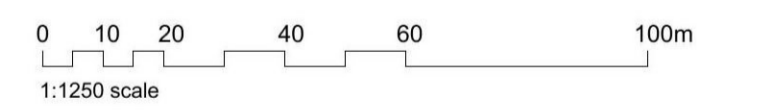


This copy has been made by or with the authority of Midlothian Council pursuant to Section 47 of the Designs and Patents Act 1988. Unless that Act provides a relevant exception to copyright, the copy must not be copied without the prior permission of the copyright owner.



-  Application Boundary
-  Land Use Zones
Max Building Heights 9m
-  Land Use Zones
Max Building Heights 12m
-  Land Use Zones
Max Building Heights 15m



HALLIDAY FRASER MUNRO
CHARTERED ARCHITECTS & PLANNING CONSULTANTS

Project:
Proposed Mixed Use Development
Sheriffhall South East

Client:
Buccleuch Property

Title:
Parameter Plan 03
PIIP Maximum Building Heights

Document Reference		Revision	
Project Code	Original Date	Location / Rev	Type
11658 - HFM - ZZ - ZZ - DR - A - P(00)	004		

Drawing Status: **Planning** Revision: _____
Scale: 1:1250 @ A1 Date: Oct 2021

Do not scale this drawing.
Ordnance Survey material is reproduced with the permission of the controller of her Majesty's Stationery Office Crown Copyright reserved.
The copyright of this drawing subsists in Halliday Fraser Munro Ltd.

Registered Office: 8 Victoria Street, Aberdeen, AB10 1XB
T: 01224 388 700
E: info@hfm.co.uk
W: hfm.co.uk