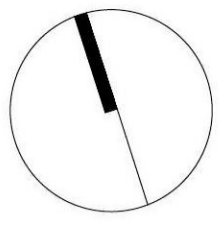

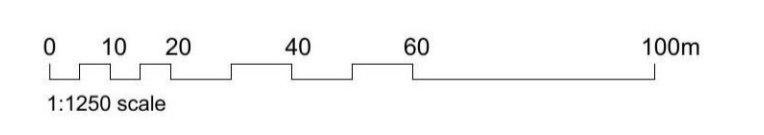
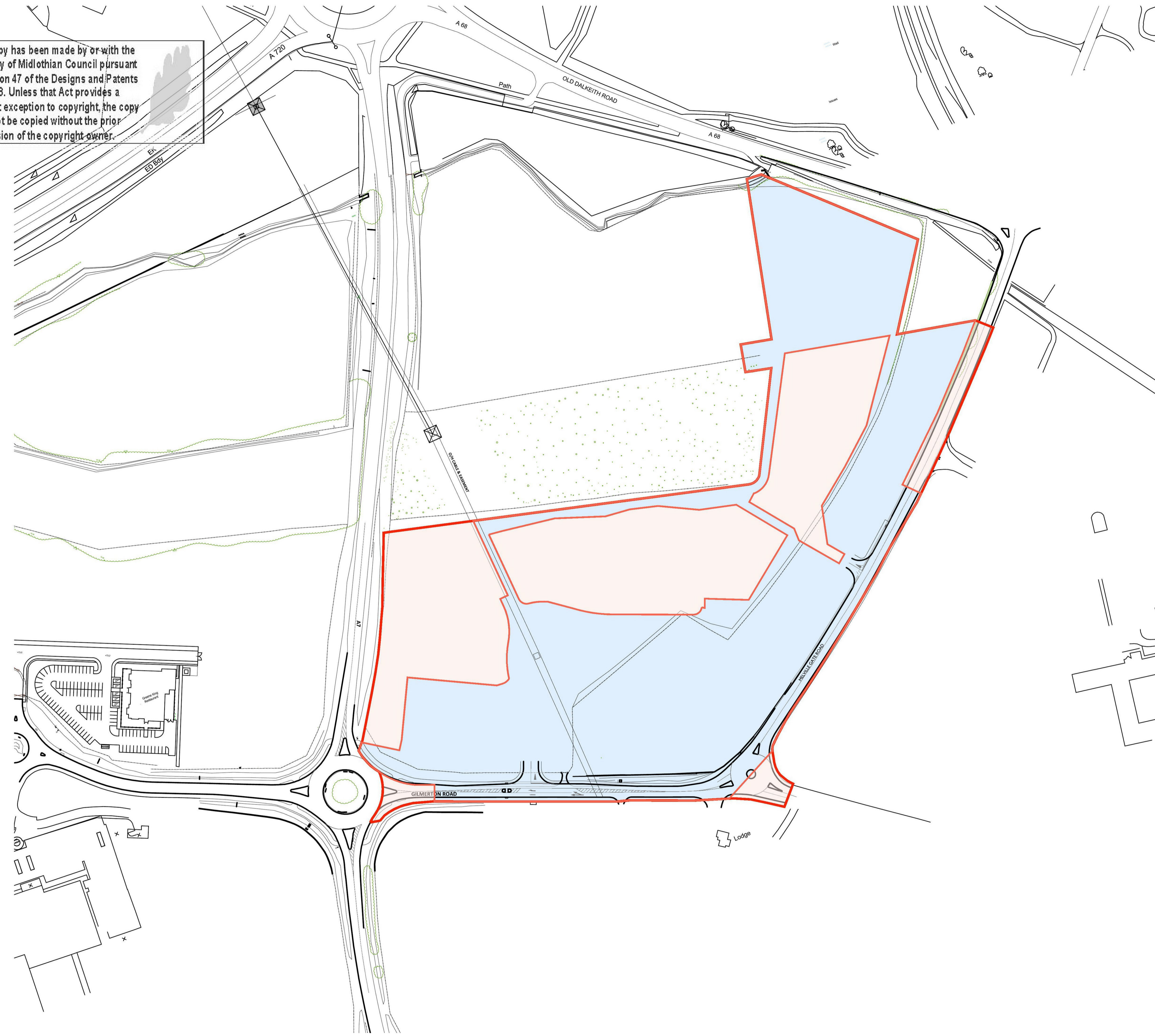


This copy has been made by or with the authority of Midlothian Council pursuant to Section 47 of the Designs and Patents Act 1988. Unless that Act provides a relevant exception to copyright, the copy must not be copied without the prior permission of the copyright owner.



- PPIP Application
- Full Application



**HALLIDAY FRASER MUNRO**  
 CHARTERED ARCHITECTS & PLANNING CONSULTANTS

Project:  
 Proposed Mixed Use Development  
 Sheriffhall South East

Client:  
 Buccleuch Property

Title:  
 Parameter Plan 01  
 Full and PPIP Application Boundaries

Document Reference

Project Code	Original Code	Volume	Location / Level	Type	Rev	Classification	Number
11658	HFM	- ZZ	- ZZ	- DR	- A	- P(00)	002

Drawing Status:	Revision
Planning	
Scale: 1:1250 @ A1	Date: Oct 2021

Do not scale this drawing.  
 Ordnance Survey material is reproduced with the permission of the controller of her Majesty's Stationery Office Crown Copyright reserved.  
 The copyright of this drawing subsists in Halliday Fraser Munro Ltd.

Registered Office:  
 8 Victoria Street,  
 Aberdeen, AB10 1XB

T: 01224 388 700  
 E: info@hfm.co.uk  
 W: hfm.co.uk