

© Crown Copyright. All Rights Reserved. License Number 100022432



BGS Flood GFS Data

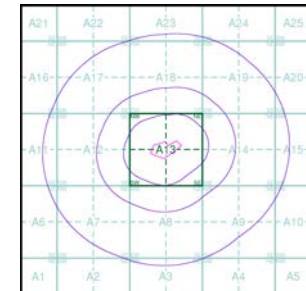
General

- Specified Site
- Specified Buffer(s)
- Bearing Reference Point
- Slice

Agency and Hydrological (Flood)

- Limited Potential for Groundwater Flooding to Occur
- Potential for Groundwater Flooding of Property Situated Below Ground Level
- Potential for Groundwater Flooding to Occur at Surface

Site Sensitivity Context Map - Slice A



Order Details

Order Number: 276311335_1_1
 Customer Ref: P20-504 PR
 National Grid Reference: 331850, 667480
 Slice: A
 Site Area (Ha): 2.7
 Search Buffer (m): 1000

Site Details

Site at 331820, 667460



Tel: 0844 844 9952
 Fax: 0844 844 9951
 Web: www.envirocheck.co.uk

General

- Specified Site
- Specified Buffer(s)
- Bearing Reference Point
- Map ID
- Several of Type at Location

Agency and Hydrological

- Contaminated Land Register Entry or Notice (Location)
- Contaminated Land Register Entry or Notice
- Discharge Consent
- Enforcement or Prohibition Notice
- Integrated Pollution Control
- Integrated Pollution Prevention Control
- Local Authority Integrated Pollution Prevention and Control
- Local Authority Pollution Prevention and Control
- Local Authority Pollution Prevention and Control Enforcement
- Pollution Incident to Controlled Waters
- Prosecution Relating to Authorised Processes
- Prosecution Relating to Controlled Waters
- Registered Radioactive Substance
- River Network or Water Feature
- Substantiated Pollution Incident Register
- Water Abstraction
- Water Industry Act Referral
- BGS Recorded Mineral Site

Waste

- BGS Recorded Landfill Site (Location)
- BGS Recorded Landfill Site
- Integrated Pollution Control Registered Waste Site
- Local Authority Recorded Landfill Site (Location)
- Local Authority Recorded Landfill Site
- Registered Landfill Site
- Registered Landfill Site (Location)
- Registered Landfill Site (Point Buffered to 100m)
- Registered Landfill Site (Point Buffered to 250m)
- Registered Waste Transfer Site (Location)
- Registered Waste Transfer Site
- Registered Waste Treatment or Disposal Site (Location)
- Registered Waste Treatment or Disposal Site

Hazardous Substances

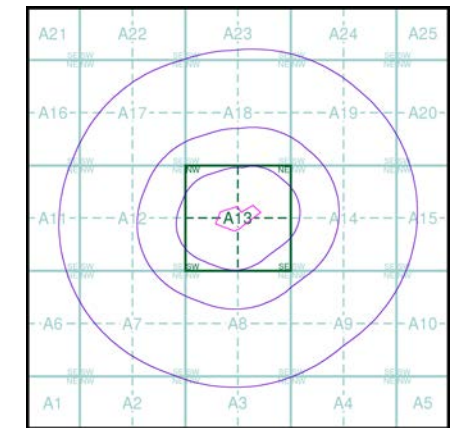
- COMAH Site
- Explosive Site
- NIHHS Site
- Planning Hazardous Substance Consent
- Planning Hazardous Substance Enforcement

Geological

Industrial Land Use

- Contemporary Trade Directory Entry
- Fuel Station Entry

Site Sensitivity Map - Slice A

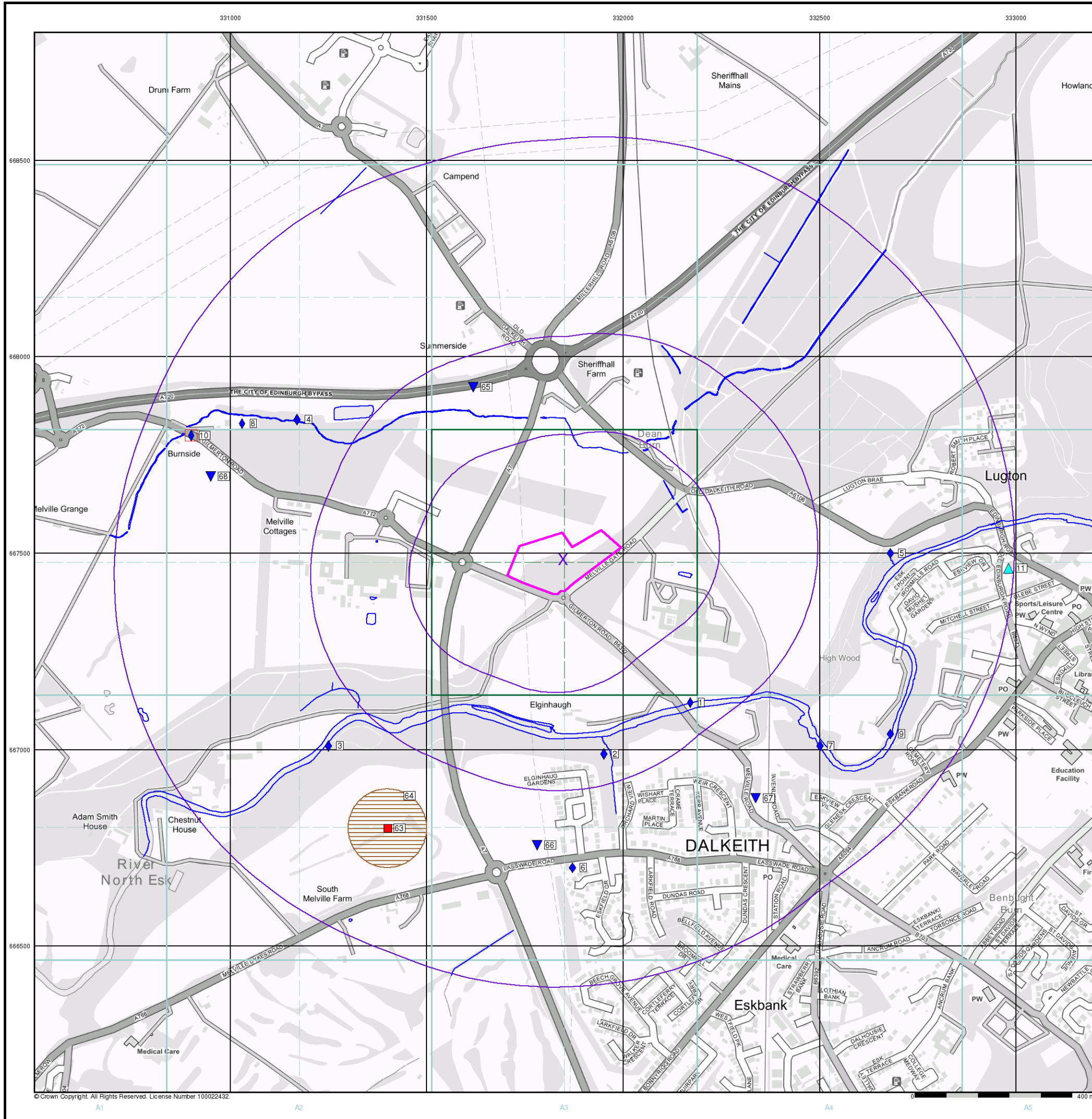


Order Details

Order Number: 276311335_1_1
 Customer Ref: P20-504 PR
 National Grid Reference: 331850, 667480
 Slice: A
 Site Area (Ha): 2.7
 Search Buffer (m): 1000






Site Details

Site at 331820, 667460







Industrial Land Use Map

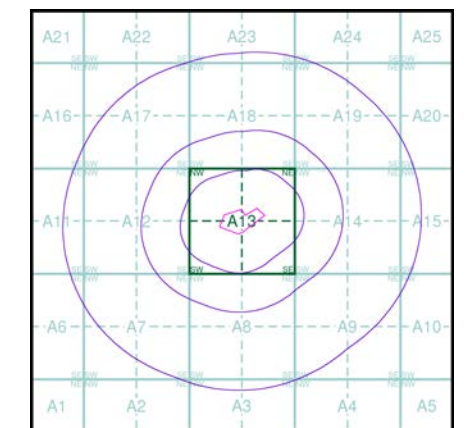
General

-  Specified Site
-  Specified Buffer(s)
-  Bearing Reference Point
-  Slice
-  Map ID

Industrial Land Use

-  Contemporary Trade Directory Entry
-  Fuel Station Entry
-  Gas Pipeline
-  Underground Electrical Cables

Industrial Land Use Map - Slice A

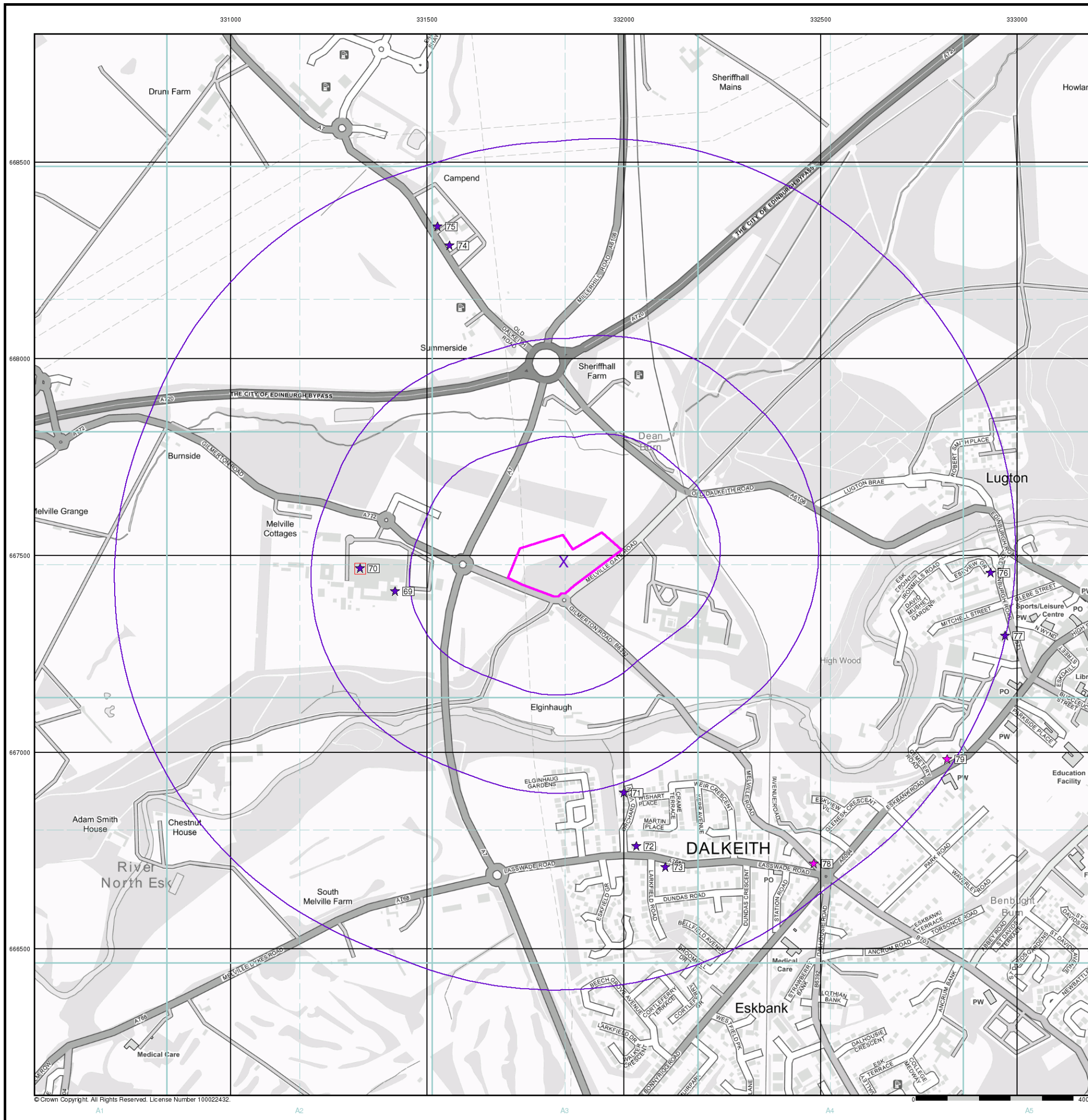


Order Details

Order Number: 276311335_1_1
 Customer Ref: P20-504 PR
 National Grid Reference: 331850, 667480
 Slice: A
 Site Area (Ha): 2.7
 Search Buffer (m): 1000



Site Details

Site at 331820, 667460






© Crown Copyright. All Rights Reserved. License Number 100022432.

General

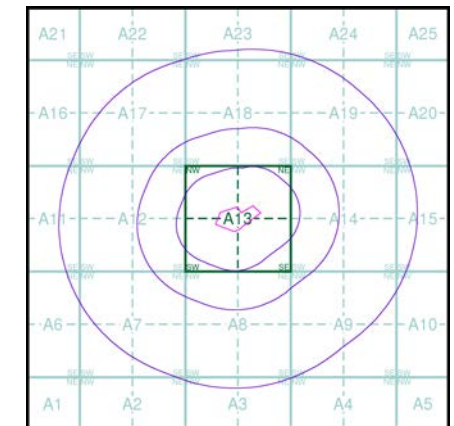
-  Specified Site
-  Specified Buffer(s)
-  Bearing Reference Point

Agency and Hydrological (Flood)

-  0 - 1m estimated 100yr flood depth
-  1 - 2m estimated 100yr flood depth
-  Over 2m estimated 100yr flood depth

The flooded areas have been generated using a generalised technique and should not, by themselves, be used to infer that specific areas are or are not at risk of inundation. Flood risk at any specific location may be influenced by local factors - not least flood defence - that have not been taken into account.

Flood Map - Slice A



Order Details

Order Number: 276311335_1_1
 Customer Ref: P20-504 PR
 National Grid Reference: 331850, 667480
 Slice: A
 Site Area (Ha): 2.7
 Search Buffer (m): 1000

Site Details

Site at 331820, 667460



© Crown Copyright. All Rights Reserved. License Number 100022432

General

- Specified Site
- Specified Buffer(s)
- Bearing Reference Point
- Map ID
- Several of Type at Location

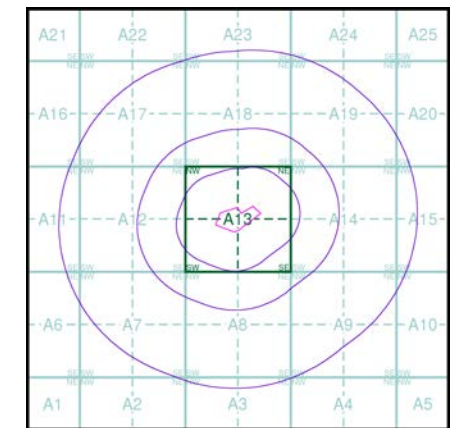
Agency and Hydrological (Boreholes)

- BGS Borehole Depth 0 - 10m
- BGS Borehole Depth 10 - 30m
- BGS Borehole Depth 30m +
- Confidential
- Other

For Borehole information please refer to the Borehole .csv file which accompanied this slice.

A copy of the BGS Borehole Ordering Form is available to download from the Support section of www.envirocheck.co.uk.

Borehole Map - Slice A

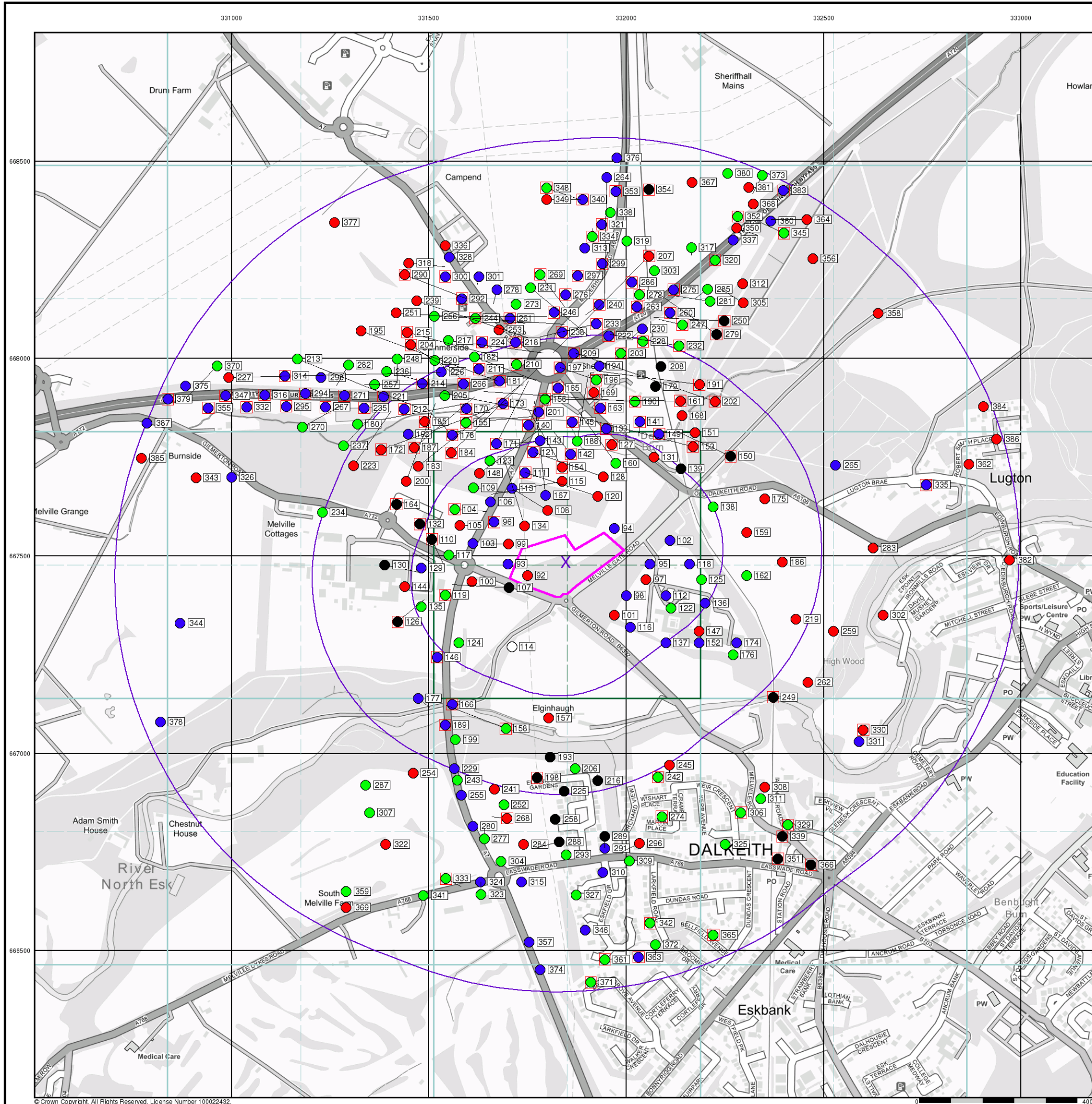


Order Details

Order Number: 276311335_1_1
 Customer Ref: P20-504 PR
 National Grid Reference: 331850, 667480
 Slice: A
 Site Area (Ha): 2.7
 Search Buffer (m): 1000

Site Details

Site at 331820, 667460



© Crown Copyright. All Rights Reserved. License Number 100022432.