

© Crown copyright and Landmark Information Group Limited 2021. All Rights Reserved.



Edinburghshire

Published 1915 - 1919

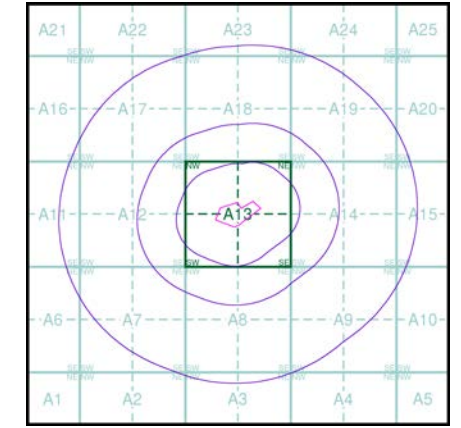
Source map scale - 1:10,560

The historical maps shown were reproduced from maps predominantly held at the scale adopted for England, Wales and Scotland in the 1840's. In 1854 the 1:2,500 scale was adopted for mapping urban areas; these maps were used to update the 1:10,560 maps. The published date given therefore is often some years later than the surveyed date. Before 1938, all OS maps were based on the Cassini Projection, with independent surveys of a single county or group of counties, giving rise to significant inaccuracies in outlying areas. In the late 1940's, a Provisional Edition was produced, which updated the 1:10,560 mapping from a number of sources. The maps appear unfinished - with all military camps and other strategic sites removed. These maps were initially overprinted with the National Grid. In 1970, the first 1:10,000 maps were produced using the Transverse Mercator Projection. The revision process continued until recently, with new editions appearing every 10 years or so for urban areas.

Map Name(s) and Date(s)

008NW 1919 1:10,560	008NE 1915 1:10,560
008SW 1915 1:10,560	008SE 1915 1:10,560

Historical Map - Slice A



Order Details

Order Number: 276311335_1_1
 Customer Ref: P20-504 PR
 National Grid Reference: 331850, 667480
 Slice: A
 Site Area (Ha): 2.7
 Search Buffer (m): 1000

Site Details

Site at 331820, 667460



Tel: 0844 844 9952
 Fax: 0844 844 9951
 Web: www.envirocheck.co.uk

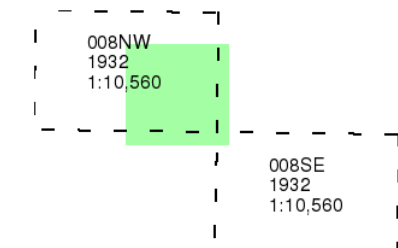
Edinburghshire

Published 1932

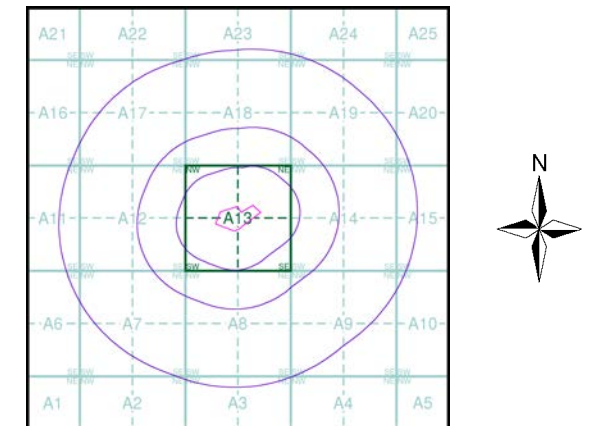
Source map scale - 1:10,560

The historical maps shown were reproduced from maps predominantly held at the scale adopted for England, Wales and Scotland in the 1840's. In 1854 the 1:2,500 scale was adopted for mapping urban areas; these maps were used to update the 1:10,560 maps. The published date given therefore is often some years later than the surveyed date. Before 1938, all OS maps were based on the Cassini Projection, with independent surveys of a single county or group of counties, giving rise to significant inaccuracies in outlying areas. In the late 1940's, a Provisional Edition was produced, which updated the 1:10,560 mapping from a number of sources. The maps appear unfinished - with all military camps and other strategic sites removed. These maps were initially overprinted with the National Grid. In 1970, the first 1:10,000 maps were produced using the Transverse Mercator Projection. The revision process continued until recently, with new editions appearing every 10 years or so for urban areas.

Map Name(s) and Date(s)



Historical Map - Slice A

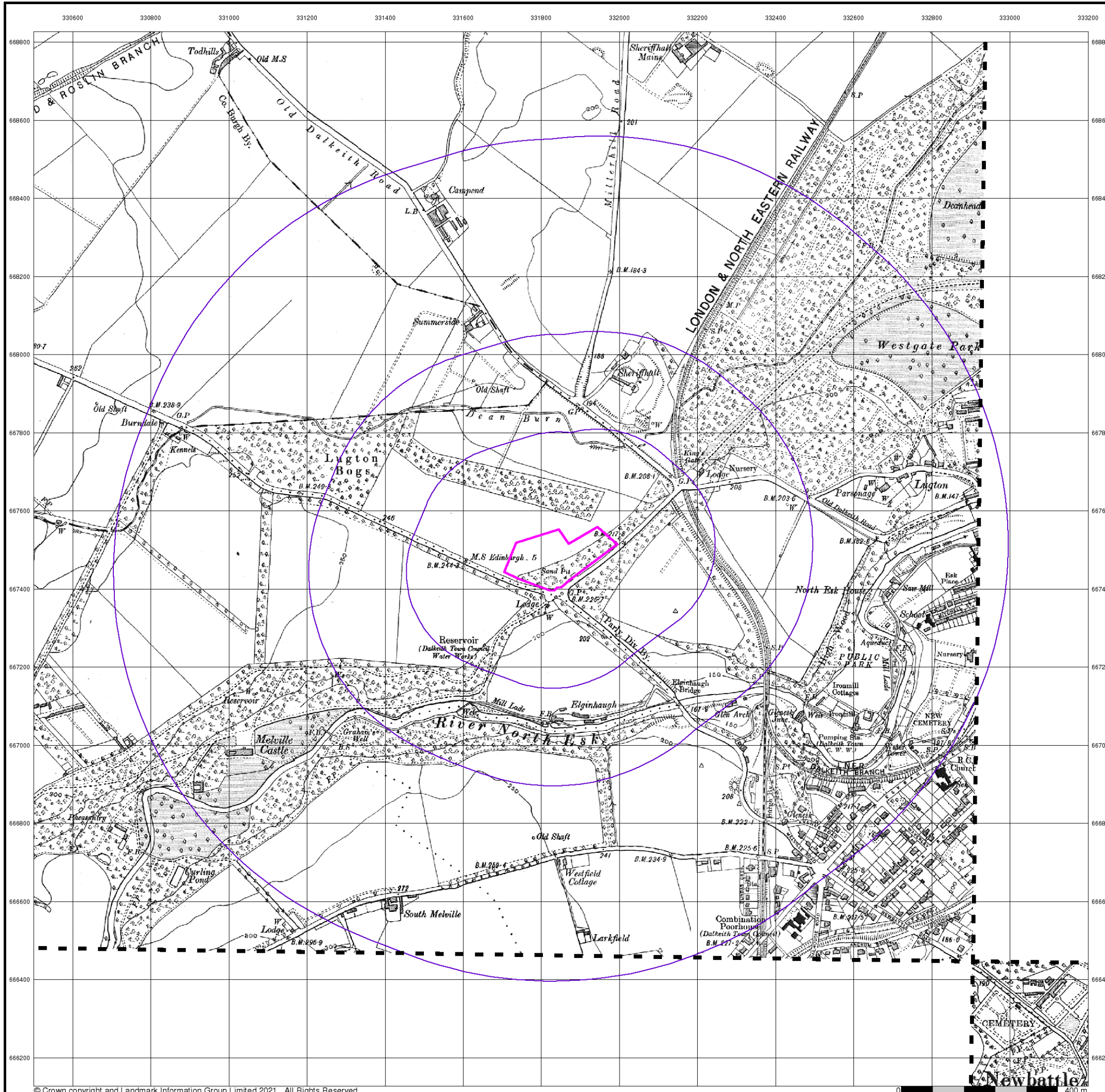


Order Details

Order Number: 276311335_1_1
 Customer Ref: P20-504 PR
 National Grid Reference: 331850, 667480
 Slice: A
 Site Area (Ha): 2.7
 Search Buffer (m): 1000

Site Details

Site at 331820, 667460



Edinburghshire

Published 1938

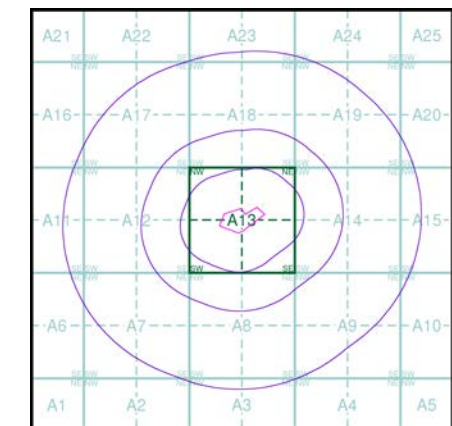
Source map scale - 1:10,560

The historical maps shown were reproduced from maps predominantly held at the scale adopted for England, Wales and Scotland in the 1840's. In 1854 the 1:2,500 scale was adopted for mapping urban areas; these maps were used to update the 1:10,560 maps. The published date given therefore is often some years later than the surveyed date. Before 1938, all OS maps were based on the Cassini Projection, with independent surveys of a single county or group of counties, giving rise to significant inaccuracies in outlying areas. In the late 1940's, a Provisional Edition was produced, which updated the 1:10,560 mapping from a number of sources. The maps appear unfinished - with all military camps and other strategic sites removed. These maps were initially overprinted with the National Grid. In 1970, the first 1:10,000 maps were produced using the Transverse Mercator Projection. The revision process continued until recently, with new editions appearing every 10 years or so for urban areas.

Map Name(s) and Date(s)

008NW 1938 1:10,560	008NE 1938 1:10,560
008SW 1938 1:10,560	008SE 1938 1:10,560

Historical Map - Slice A

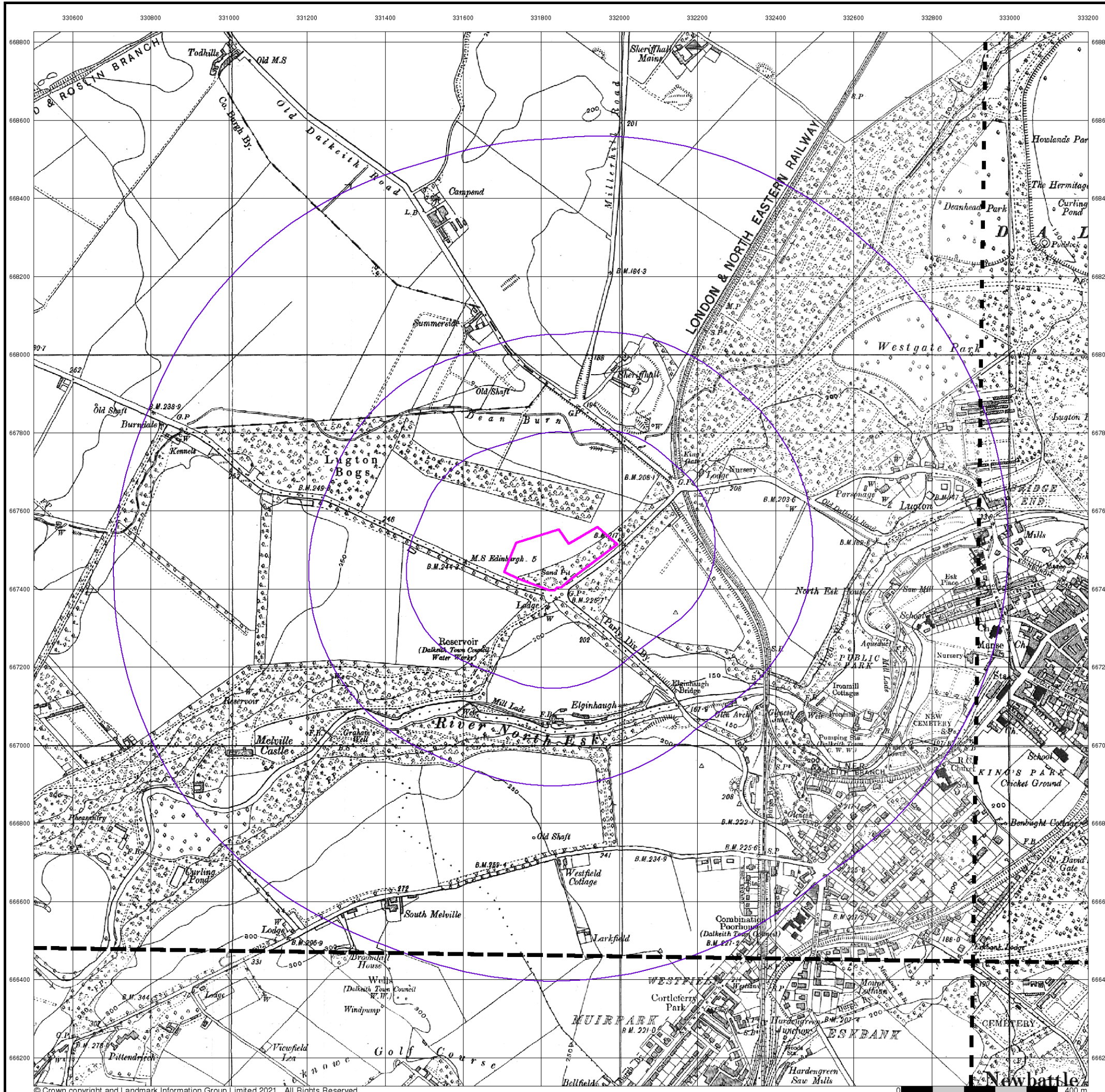


Order Details

Order Number: 276311335_1_1
Customer Ref: P20-504 PR
National Grid Reference: 331850, 667480
Slice: A
Site Area (Ha): 2.7
Search Buffer (m): 1000

Site Details

Site at 331820, 667460



Edinburghshire

Published 1938

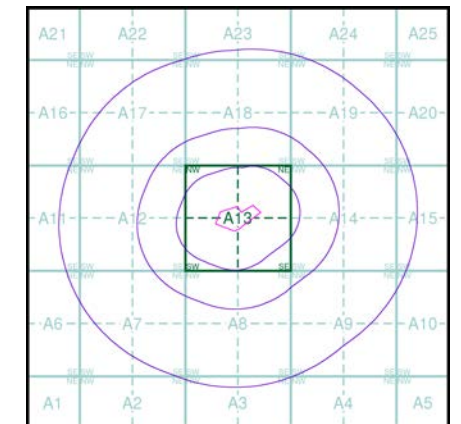
Source map scale - 1:10,560

The historical maps shown were reproduced from maps predominantly held at the scale adopted for England, Wales and Scotland in the 1840's. In 1854 the 1:2,500 scale was adopted for mapping urban areas; these maps were used to update the 1:10,560 maps. The published date given therefore is often some years later than the surveyed date. Before 1938, all OS maps were based on the Cassini Projection, with independent surveys of a single county or group of counties, giving rise to significant inaccuracies in outlying areas. In the late 1940's, a Provisional Edition was produced, which updated the 1:10,560 mapping from a number of sources. The maps appear unfinished - with all military camps and other strategic sites removed. These maps were initially overprinted with the National Grid. In 1970, the first 1:10,000 maps were produced using the Transverse Mercator Projection. The revision process continued until recently, with new editions appearing every 10 years or so for urban areas.

Map Name(s) and Date(s)

008NW	1938	1:10,560
008SW	1938	1:10,560

Historical Map - Slice A



Order Details

Order Number: 276311335_1_1
 Customer Ref: P20-504 PR
 National Grid Reference: 331850, 667480
 Slice: A
 Site Area (Ha): 2.7
 Search Buffer (m): 1000

Site Details

Site at 331820, 667460

