



# Householder Application for Planning Permission for works or extension to a dwelling

Council	Mid Suffolk District Council
<b>Applicant Name and Address</b>	
Title	Mr & Mrs
First name	K
Last name	Driver
Company	
Property name/number	The Rosary
Address line 1	The Green
Address line 2	
Town/Village	Ashbocking
County	Suffolk
Country	
Postcode	IP6 9JY
Is an agent being used	Yes
Do you believe you are exempt from the application fee?	No, standard fees will apply
Planning application reference number for resubmission	
<b>Agent Name and Address</b>	
Title	Mr
First name	Adrian
Last name	Ruffell
Company	RGP Building Design
Property name/number	3 Moat View
Address line 1	Lower Farm Road
Address line 2	Ringshall

Town/Village	Stowmarket
County	Suffolk
Country	
Postcode	IP14 2JE

### Description of Proposed Works

Please describe the proposed works	Single storey rear extension and creation of first floor accommodation to existing single storey dwelling.
Has the work already started?	No
If Yes, please state when the work was started	
Has the work already been completed?	No
If Yes, please state when the work was completed	

### Site Address Details

Property name/number	The Rosary
Address line 1	The Green
Address line 2	
Town/Village	Ashbocking
County	Suffolk
Postcode	IP6 9JY

### Pedestrian and Vehicle Access, Roads and Rights of Way

Is a new or altered vehicle access proposed to or from the public highway?	No
Is a new or altered pedestrian access proposed to or from the public highway?	No
Do the proposals require any diversions, extinguishments and/or creation of public rights of way?	No
If Yes to any of questions, please show details on your plans or drawings and state the reference number(s) of the plan(s)/drawing(s)	

### Pre-application Advice

Has assistance or prior advice been sought from the local authority about this application?	No
Officer name	
Pre-application reference	
Date	
Details of pre-application advice received	

### Trees and Hedges

Are there any trees or hedges on your own property or on adjoining properties which are within falling distance of your proposed development?	No
If Yes, please mark their position on a scaled plan and state the reference number of any plans or drawings	
Will any trees or hedges need to be removed or pruned in order to carry out your proposal?	No
If Yes, please show on your plans which trees by giving them numbers e.g. T1, T2 etc, state the reference number of the plan(s)/drawings(s) and indicate the scale.	

### Parking

Will the proposed works affect existing car parking arrangements	No
If Yes, please describe	

### Authority Employee / Member

Do any of the listed statements apply to you and/or agent?	No
If Yes, please provide details of their name, role and how you are related to them.	

### Materials

Walls	
Not applicable / Dont know	Details to be provided below
Existing (where applicable)	

Proposed	Main walls - Red/Terracotta facing brickwork to match existing. Dormer walls - Artificial horizontal cladding.
Roof	
Not applicable / Dont know	Details to be provided below
Existing (where applicable)	
Proposed	Dark brown concrete tiles to match existing.
Windows	
Not applicable / Dont know	Details to be provided below
Existing (where applicable)	
Proposed	Upvc windows.
Doors	
Not applicable / Dont know	Details to be provided below
Existing (where applicable)	
Proposed	Aluminium bi-fold doors and composite replacement front door.
Boundary treatments (e.g. fences, walls)	
Not applicable / Dont know	Not applicable
Existing (where applicable)	
Proposed	
Vehicle access and hard-standing	
Not applicable / Dont know	Not applicable
Existing (where applicable)	
Proposed	
Lighting	
Not applicable / Dont know	Not applicable
Existing (where applicable)	
Proposed	
Others (please specify)	
Not applicable / Dont know	Not applicable
Existing (where applicable)	




Proposed	
Are you supplying additional information on submitted plan(s)/drawing(s)/design and access statement?	Yes
If Yes, please state references for the plan(s)/drawing(s)/design and access statement	Refer to drawings PL02 - PL05 inclusive.

**Ownership Certificates and Agricultural Land Declaration**

Please select an ownership certificate and agricultural land declaration statement that applies to you	Certificate A
--	---------------




**CERTIFICATE OF OWNERSHIP - CERTIFICATE A**

I certify/The applicant certifies that on the day 21 days before the date of this application nobody except myself/ the applicant was the owner of any part of the land or building to which the application relates, and that none of the land to which the application relates is or is part of, an agricultural holding


Signed Applicant	
Or signed - Agent	
Date	

**Declaration**

I/we hereby apply for planning permission/consent as described in this form and the accompanying plans/drawings and additional information. I/we confirm that, to the best of my/our knowledge, any facts stated are true and accurate and any opinions given are the genuine opinions of the person(s) giving them.

Signed Applicant	
Or signed - Agent	
Date	

**Applicant Contact Details**

Telephone number	
Extension number	
Mobile telephone number	
Fax number	
Email address	

**Agent Contact Details**

Telephone number	
Extension number	
Mobile telephone number	
Fax number	
Email address	
<b>Site Visit</b>	

Can the site be seen from a public road, public footpath, bridleway or other public land?	Yes
If the planning authority needs to make an appointment to carry out a site visit, whom should they contact?	Applicant
Contact name	
Telephone number	
Email address	

<b>Payment</b>	
Are you the applicant or are you an agent working on behalf of the applicant?	Agent
Who will pay for this application?	
Email address (this is the address the payment receipt will be sent to)	
Payment Total	
Payment Receipt Number	
Date & Time	