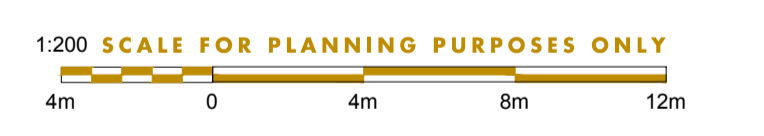




174.6m

Site Layout Plan - 1:200



Rev A: Drainage Detail [Jan 22]

Site Layout Plan & Street Elevation - 1:200



The Studio
Woodhouse Farm
Stoke St Gregory
Taunton
Somerset
TA3 6JA

01823 490738 | info@re-dsgn.co.uk | www.re-dsgn.co.uk

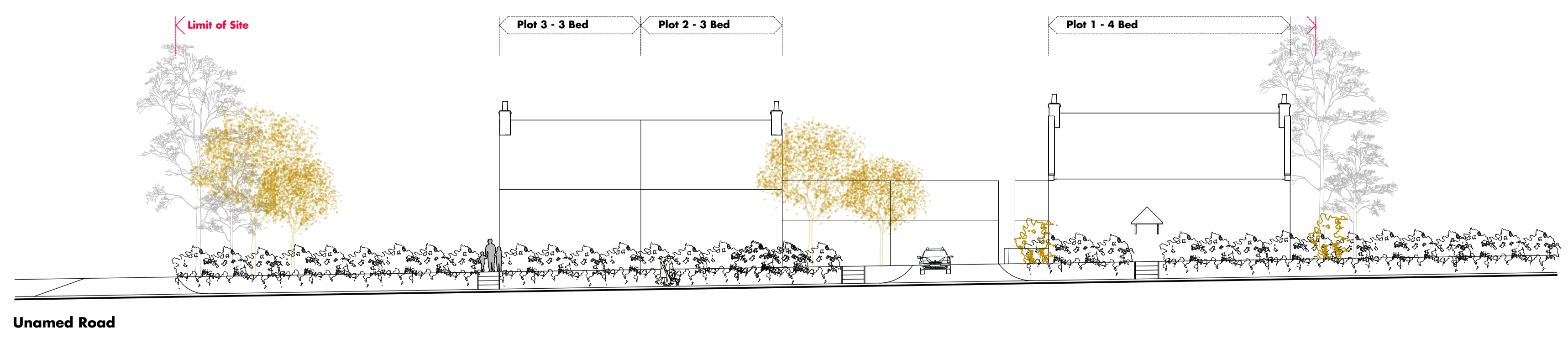
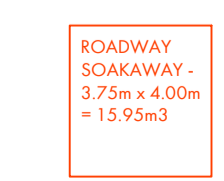
Disclaimer Do not scale from drawings, all dimensions to be checked on site before commencement of any works and any discrepancies to be reported to the design team immediately.

Landscaping

1. 5m wide hard surface vehicle access
2. 2.4m x 4.3m visibility splays
3. 2m x 2m pedestrian visibility to existing pavement
4. Existing hedgerow maintained with any new planting to the following specification; mixed native hedging double staggered row of Field Maple (40%), Hawthorn (30%) and Hazel (30%)
5. Proposed private pedestrian path
6. Permeable driveway finish
7. Grass
8. Existing orchard retained
9. Proposed new native trees
10. Village welcome sign



Rainwater Soakaway Design



Street Elevation - 1:200

Project	Outline Proposal	Date	January 2022	
	Corner Cottage		Drn By	JK
	Leigh upon Mendip		Scale	1:200 @ A1
	Radstock		Drng No.	DSGN0248_OP_P01_REVA
Somerset				

Description | Site Layout Plan & Street Elevation