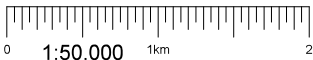


SITE LOCATION

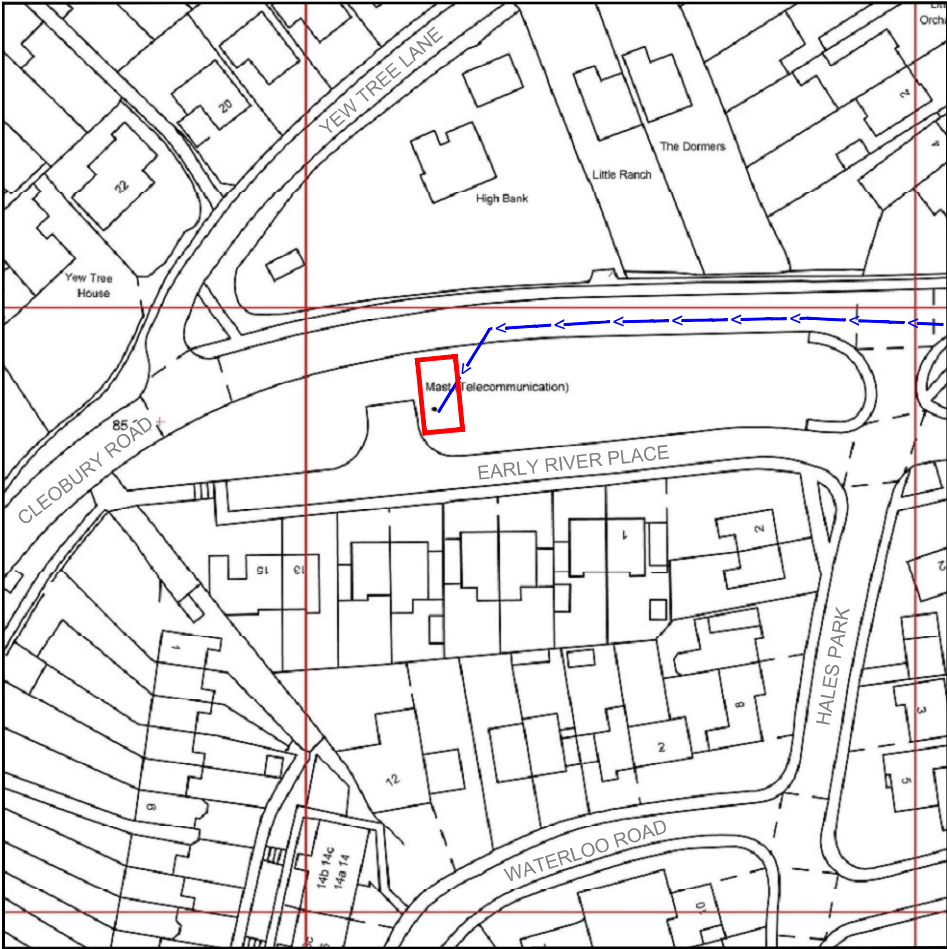


Reproduced by permission of Ordnance Survey on behalf of the Controller of Her Majesty's Stationary Office
All rights reserved. © Crown Copyright licence no. 100022432

SITE AREA PLAN



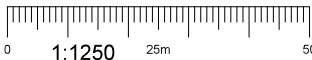
SITE PHOTOGRAPH



Reproduced by permission of Ordnance Survey on behalf of the Controller of Her Majesty's Stationary Office
All rights reserved. © Crown Copyright licence no. 100022432

NGR E: 377621 N: 275283

SITE LOCATION PLAN



GOOGLE MAPS QR CODE

GOOGLE MAPS - <https://goo.gl/maps/HK7CG2xEtexMv59U7>

GOOGLE STREETVIEW - <https://goo.gl/maps/QZRp8KqjULWA2hsH7>

NOTES:

1. ALL DIMENSIONS IN MM UNLESS OTHERWISE NOTED.

DIRECTIONS TO SITE: TRAVELLING WEST ON THE A5 TOWARDS TELFORD/WHITCHURCH/BRIDGNORTH. TAKE THE A458 SLIP ROAD TO SHREWSBURY/BRIDGNORTH. TURN RIGHT ONTO A458, TURN RIGHT ONTO TELEGRAPH LANE. TURN LEFT ONTO B4364, TURN RIGHT ONTO TELEGRAPH LANE THEN MERGE ONTO B4363, TURN LEFT ONTO B4194, THEN TURN LEFT ONTO B4199. CONTINUE ONTO CLOGS BANK/B4194. TURN RIGHT ONTO WELCH GATE/B4190. AFTER APPROX. 0.6 MILES SITE IS ON THE LEFT HAND SIDE JUST AFTER LEFT HAND JUNCTION WITH HALES PARK.

Site Boundary:
Access Route To Site:
Access Route:

Master:	MBNL / EE / H3G	Project:	H3G UNILATERAL SW	Purpose of Issue:	Planning	Issue:	B
Date:	12.11.2021	Revision / Upgrade Description:					
Drawn:	M.Williams	For planning approval. Proposed pole height reduced. Drawings updated to latest specification					
Checked:	A.Dobson						
Approved:	A.Dobson						
Master:	MBNL / EE / H3G	Project:	H3G UNILATERAL SW	Purpose of Issue:	Planning	Issue:	A
Date:	20/05/2020	Revision / Upgrade Description:					
Drawn:	SPD	First Issue					
Checked:	K.Winland						
Approved:	N.Heathcote						

Hutchison 3G UK Limited
Star House, 20 Grenfell Road
Maidenhead, SL6 1EH
Tel: 01628 765 000
Fax: 01628 765 001

H3G Base Station Information Line:
0845 6043000
Available 8am-6pm Monday to Friday

Hatfield Business Park
Hatfield
Hertfordshire
AL10 9BW

Tel: 01707 315000
Fax: 01707 319001

Mobile Broadband Network Limited
Sixth Floor, Thames Tower, Station Road, Reading, RG1 1LX

Design Consultant & Principal Contractor:

Unit E, Madison Place, Northampton Road,
Manchester, M40 5AG
Tel: 0161 785 4500 Fax: 0161 785 4501
Web: www.clarke-telecom.com

Site Name:
CLEOBURY ROAD SW

Site ID:
779735

Address:
HALES PARK, CLEOBURY ROAD
NR. KIDDERMINSTER, BEWDLEY
WORCESTERSHIRE
DY12 2JW

Title:
002 SITE LOCATION PLAN

Project:
H3G UNILATERAL SW

Purpose of Issue:
PLANNING

EE Cell ID: 73256	MBNL Cell ID: WYF003	3UK Cell ID: DY0123
----------------------	-------------------------	------------------------

Master Drawing No:
779735_WYF003_73256_DY0123_M002

Issue:
B



CLEOBURY ROAD
(30MPH)

ROAD LEVEL
+0.35m AGL

ELEVATION A

EXISTING H3G/EE COBRA CABINET
ON CONCRETE BASE

EXISTING 12.50m HIGH PHASE 5
POLE ON ROOT FOUNDATION

EXISTING H3G/EE LINK AC MK4
CABINET ON CONCRETE BASE

EXISTING BT
INSPECTION CHAMBER

EXISTING H3G/EE FREDO
CABINET ON CONCRETE BASE

EXISTING H3G/EE PORTASTOR LMC
CABINET ON CONCRETE BASE

EXISTING H3G/EE METER CABINET
ON CONCRETE BASE

EXISTING BT
INSPECTION CHAMBER

GRASS
EMBANKMENT

GL

TREE APPROX
8.0m AGL

TREE APPROX
8.0m AGL

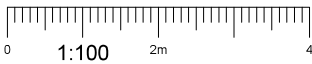
EARLY RIVER PLACE
(30MPH)

ROAD LEVEL
-1.15m BGL

EXISTING TELEGRAPH
POLE APPROX. 8.00m HIGH

EXISTING BT INSPECTION
CHAMBER

EXISTING SITE PLAN



3G / 4G Antenna ID	Existing 3G Bearing
EA1	340°
EB1	100°
EC1	220°

NOTES:

1. ALL DIMENSIONS IN MM UNLESS OTHERWISE NOTED.

Master:	MBNL / EE / H3G	Project:	Purpose of Issue:	Issue:
M002	MBNL	H3G UNILATERAL SW	Planning	B
Date:	12.11.2021	Revision / Upgrade Description:		
Drawn:	M.Williams	For planning approval. Proposed pole height reduced. Drawings updated to latest specification		
Checked:	A.Dobson			
Approved:	A.Dobson			
Master:	MBNL / EE / H3G	Project:	Purpose of Issue:	Issue:
M001	MBNL	H3G UNILATERAL SW	Planning	A
Date:	20/05/2020	Revision / Upgrade Description:		
Drawn:	SPD	First Issue		
Checked:	K.Winland			
Approved:	N.Heathcote			



Hutchison 3G UK Limited
Star House, 20 Grenfell Road
Maidenhead, SL6 1EH
Tel: 01628 765 000
Fax: 01628 765 001



Hatfield Business Park
Hatfield
Hertfordshire
AL10 9BW
Tel: 01707 315000
Fax: 01707 319001



Mobile Broadband Network Limited
Sixth Floor, Thames Tower, Station Road, Reading, RG1 1LX

Design Consultant & Principal Contractor:



Unit E, Madison Place, Northampton Road,
Manchester, M40 5AG
Tel: 0161 785 4500 Fax: 0161 785 4501
Web: www.clarke-telecom.com

Site Name:
CLEOBURY ROAD SW

Site ID:
779735

Address:
HALES PARK, CLEOBURY ROAD
NR. KIDDERMINSTER, BEWDLEY
WORCESTERSHIRE
DY12 2JW

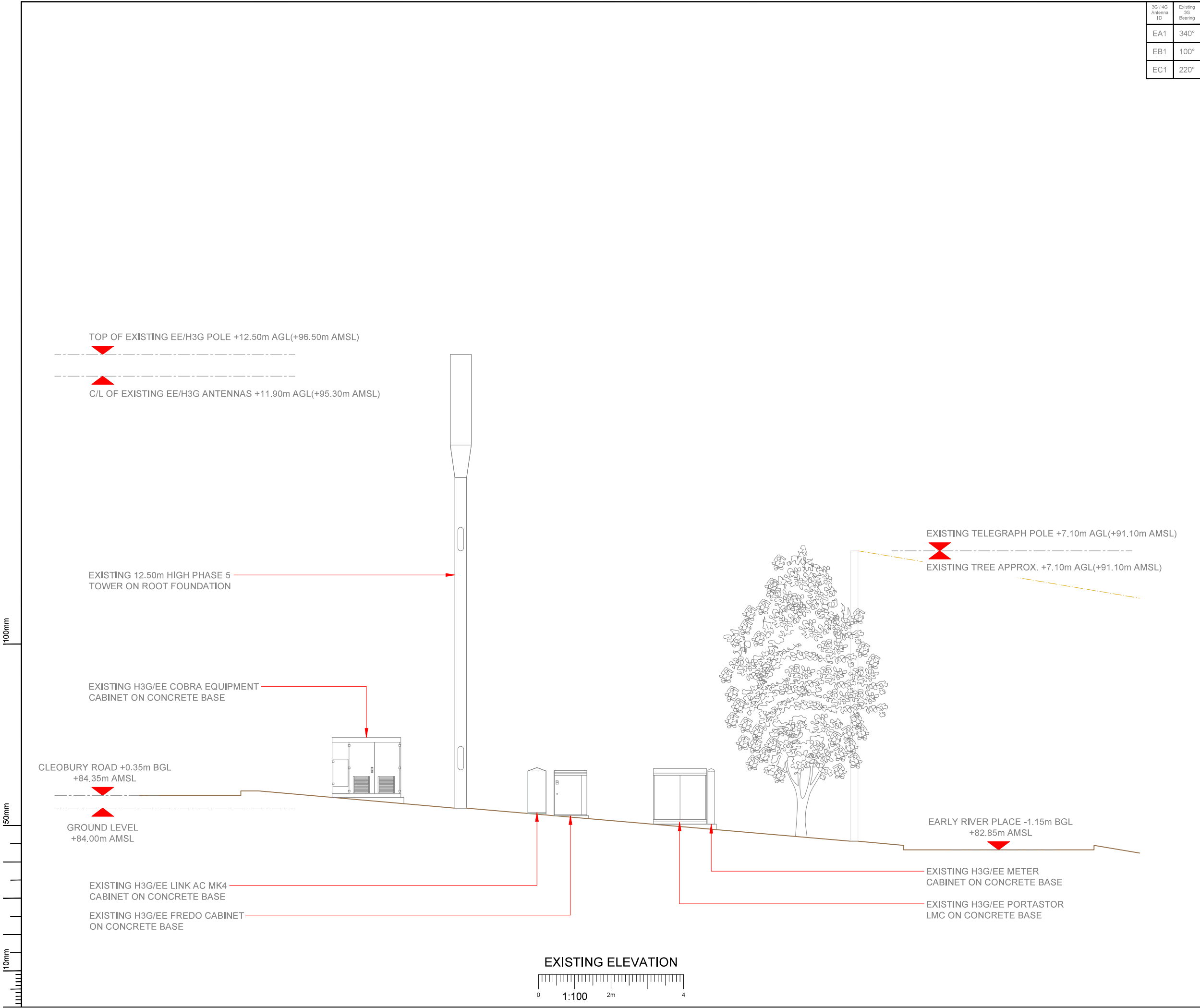
Title:
100 EXISTING SITE PLAN

Project:
H3G UNILATERAL SW

Purpose of Issue:
PLANNING

EE Cell ID: 73256	MBNL Cell ID: WYF003	3UK Cell ID: DY0123
----------------------	-------------------------	------------------------

Master Drawing No: 779735_WYF003_73256_DY0123_M002	Issue: B
---	-------------



3G / 4G Antenna ID	Existing 3G Bearing
EA1	340°
EB1	100°
EC1	220°

NOTES:

1. ALL DIMENSIONS IN MM UNLESS OTHERWISE NOTED.

Master:	MBNL / EE / H3G	Project:	H3G UNILATERAL SW	Purpose of Issue:	Planning	Issue:	B
Date:	12.11.2021	Revision / Upgrade Description:					
Drawn:	M.Williams	For planning approval. Proposed pole height reduced. Drawings updated to latest specification					
Checked:	A.Dobson						
Approved:	A.Dobson						

Master:	MBNL / EE / H3G	Project:	H3G UNILATERAL SW	Purpose of Issue:	Planning	Issue:	A
Date:	20/05/2020	Revision / Upgrade Description:					
Drawn:	SPD	First Issue					
Checked:	K.Winland						
Approved:	N.Heathcote						

Hutchison 3G UK Limited
Star House, 20 Grenfell Road
Maidenhead, SL6 1EH
Tel: 01628 765 000
Fax: 01628 765 001

H3G Base Station Information line:
0845 6043000
Available 8am-6pm Monday to Friday

Hatfield Business Park
Hatfield
Hertfordshire
AL10 9BW

Tel: 01707 315000
Fax: 01707 319001

Mobile Broadband Network Limited
Sixth Floor, Thames Tower, Station Road, Reading, RG1 1LX

Design Consultant & Principal Contractor:

Unit E, Madison Place, Northampton Road,
Manchester, M40 5AG
Tel: 0161 785 4500 Fax: 0161 785 4501
Web: www.clarke-telecom.com

Site Name:
CLEOBURY ROAD SW

Site ID:
779735

Address:
**HALES PARK, CLEOBURY ROAD
NR. KIDDERMINSTER, BEWDLEY
WORCESTERSHIRE
DY12 2JW**

Title:
150 EXISTING SITE ELEVATION

Project:
H3G UNILATERAL SW

Purpose of Issue:
PLANNING

EE Cell ID: 73256	MBNL Cell ID: WYF003	3UK Cell ID: DY0123
-----------------------------	--------------------------------	-------------------------------

Master Drawing No:
779735_WYF003_73256_DY0123_M002

Issue:
B



CLEOBURY ROAD
(30MPH)

ROAD LEVEL
+0.35m AGL

GRASS
EMBANKMENT

ELEVATION A

EXISTING H3G/EE COBRA CABINET ON
CONCRETE BASE TO BE RETAINED

EXISTING 12.50m HIGH PHASE 5 TOWER
ON ROOT FOUNDATION TO BE
REMOVED AND GROUND MADE GOOD

EXISTING H3G/EE LINK AC MK4 CABINET
ON CONCRETE BASE TO BE RETAINED

EXISTING BT INSPECTION CHAMBER

EXISTING H3G/EE FREDO
CABINET ON CONCRETE BASE
TO BE RETAINED

EXISTING H3G/EE PORTASTOR
LMC CABINET TO BE RETAINED

EXISTING H3G/EE METER CABINET ON
CONCRETE BASE TO BE RETAINED

EXISTING BT
INSPECTION CHAMBER

3500

GL

PROPOSED EE/H3G WRAP-AROUND CABINET
BUILT AROUND BASE OF PROPOSED STREET
POLE. GROUND AROUND POLE TO BE
LEVELLED AS REQUIRED

PROPOSED 15.00m HIGH EE/H3G PHASE 8
STREET POLE ON NEW ROOT FOUNDATION

PROPOSED H3G HUAWEI APM5930 EQUIPMENT
CABINET TO BE INSTALLED ON A COMBINED ROOT
CAST INTO A CONCRETE BASE FOUNDATION

PROPOSED H3G BOWLER CABINET TO BE
INSTALLED ON A COMBINED ROOT CAST
INTO A CONCRETE BASE FOUNDATION

PROPOSED H3G/EE HAT CABINET TO BE
INSTALLED ON A ROOT FOUNDATION CAST
INTO A CONCRETE BASE FOUNDATION

NOTE: 600x600 PAVING STONES TO BE
LAID IN FRONT OF ALL PROPOSED
EQUIPMENT CABINETS AS SHOWN

TREE APPROX
8.0m AGL

TREE APPROX
8.0m AGL

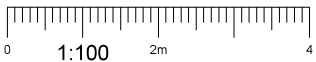
EARLY RIVER PLACE
(30MPH)

ROAD LEVEL
-1.15m BGL

EXISTING TELEGRAPH
POLE APPROX. 8.00m HIGH

EXISTING BT INSPECTION
CHAMBER

PROPOSED SITE PLAN



Antenna Aperture ID	Proposed 4G/5G Bearing	Operator: Shared/ EE/H3G
A1	340°	H3G
A2	340°	EE/H3G
B1	100°	H3G
B2	100°	EE/H3G
C1	220°	H3G
C2	220°	EE/H3G

NOTES:

1. ALL DIMENSIONS IN MM UNLESS OTHERWISE NOTED.

Master:	MBNL / EE / H3G	Project:	H3G UNILATERAL SW	Purpose of Issue:	Planning	Issue:	B
Date:	12.11.2021	Revision / Upgrade Description:	For planning approval. Proposed pole height reduced. Drawings updated to latest specification				
Drawn:	M.Williams	Checked:	A.Dobson	Approved:	A.Dobson		
Master:	MBNL / EE / H3G	Project:	H3G UNILATERAL SW	Purpose of Issue:	Planning	Issue:	A
Date:	20/05/2020	Revision / Upgrade Description:	First Issue				
Drawn:	SPD	Checked:	K.Winland	Approved:	N.Heathcote		



Hutchison 3G UK Limited
Star House, 20 Greenhill Road
Maidenhead, SL6 1EH
Tel: 01628 765 000
Fax: 01628 765 001



Hatfield Business Park
Hatfield
Hertfordshire
AL10 9BW
Tel: 01707 315000
Fax: 01707 319001



Mobile Broadband Network Limited
Sixth Floor, Thames Tower, Station Road, Reading, RG1 1LX

Design Consultant & Principal Contractor:



Unit E, Madison Place, Northampton Road,
Manchester, M40 5AG
Tel: 0161 785 4500 Fax: 0161 785 4501
Web: www.clarke-telecom.com

Site Name:

CLEOBURY ROAD SW

Site ID:

779735

Address:

HALES PARK, CLEOBURY ROAD
NR. KIDDERMINSTER, BEWDLEY
WORCESTERSHIRE
DY12 2JW

Title:

215 PROPOSED SITE PLAN

Project:

H3G UNILATERAL SW

Purpose of Issue:

PLANNING

EE Cell ID:

73256

MBNL Cell ID:

WYF003

3UK Cell ID:

DY0123

Master Drawing No:

779735_WYF003_73256_DY0123_M002

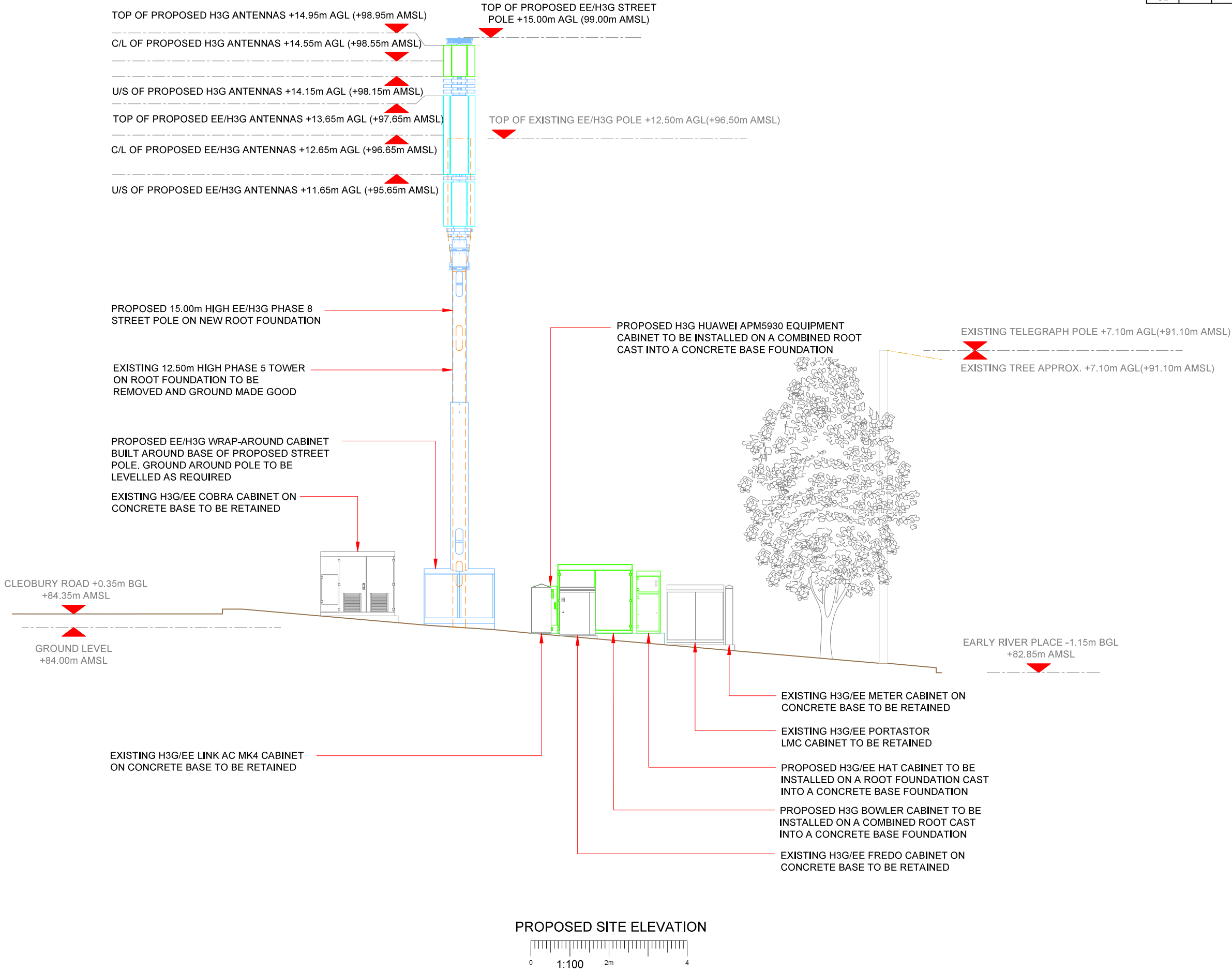
Issue:

B

100mm

50mm

10mm



Antenna Aperture ID	Proposed 4G/5G Bearing	Operator: Shared/ EE/H3G
A1	340°	H3G
A2	340°	EE/H3G
B1	100°	H3G
B2	100°	EE/H3G
C1	220°	H3G
C2	220°	EE/H3G

NOTES:

1. ALL DIMENSIONS IN MM UNLESS OTHERWISE NOTED.

Master:	MBNL / EE / H3G	Project:	Purpose of Issue:	Issue:
M002	MBNL	H3G UNILATERAL SW	Planning	B
Date:	12.11.2021	Revision / Upgrade Description:		
Drawn:	M.Williams	For planning approval. Proposed pole height reduced. Drawings updated to latest specification		
Checked:	A.Dobson			
Approved:	A.Dobson			
Master:	MBNL / EE / H3G	Project:	Purpose of Issue:	Issue:
M001	MBNL	H3G UNILATERAL SW	Planning	A
Date:	20/05/2020	Revision / Upgrade Description:		
Drawn:	SPD	First Issue		
Checked:	K.Winland			
Approved:	N.Heathcote			



Hutchison 3G UK Limited
Star House, 20 Grenfell Road
Maidenhead, SL6 1EH
Tel: 01628 765 000
Fax: 01628 765 001



Hatfield Business Park
Hatfield
Hertfordshire
AL10 9BW
Tel: 01707 315000
Fax: 01707 319001



Mobile Broadband Network Limited
Sixth Floor, Thames Tower, Station Road, Reading, RG1 1LX

Design Consultant & Principal Contractor:



Unit E, Madison Place, Northampton Road,
Manchester, M40 5AG
Tel: 0161 785 4500 Fax: 0161 785 4501
Web: www.clarke-telecom.com

Site Name:	CLEOBURY ROAD SW		
Site ID:	779735		
Address:	HALES PARK, CLEOBURY ROAD NR. KIDDERMINSTER, BEWDLEY WORCESTERSHIRE DY12 2JW		
Title:	265 PROPOSED SITE ELEVATION		
Project:	H3G UNILATERAL SW		
Purpose of Issue:	PLANNING		
EE Cell ID:	73256	MBNL Cell ID:	WYF003
3UK Cell ID:	DY0123		
Master Drawing No:		779735_WYF003_73256_DY0123_M002	
		Issue:	B