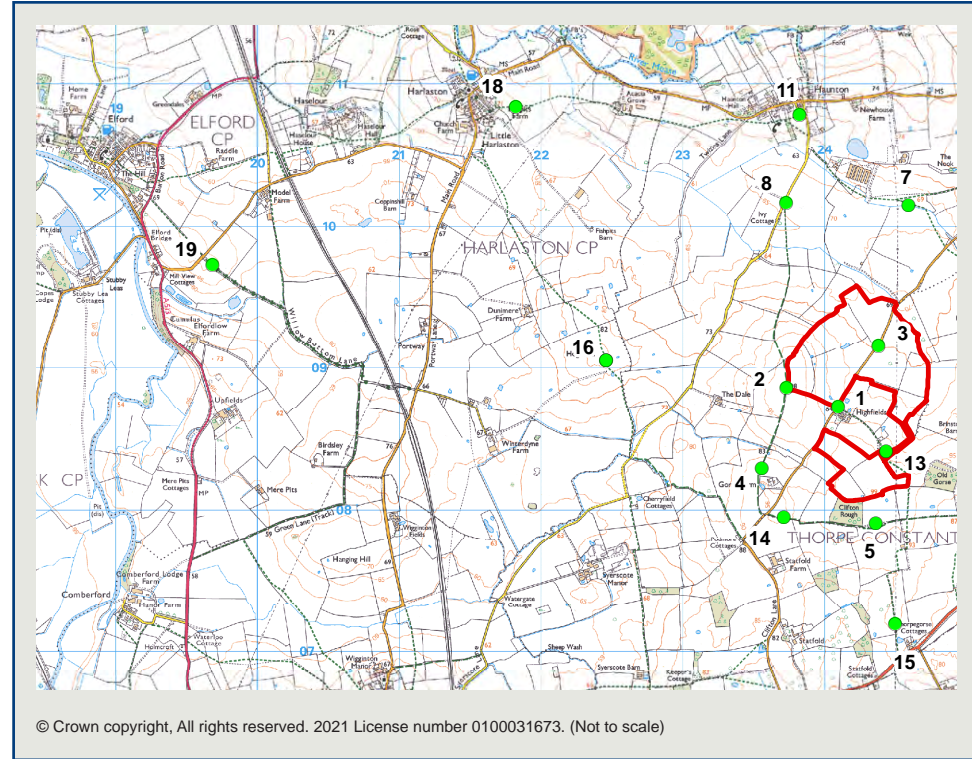





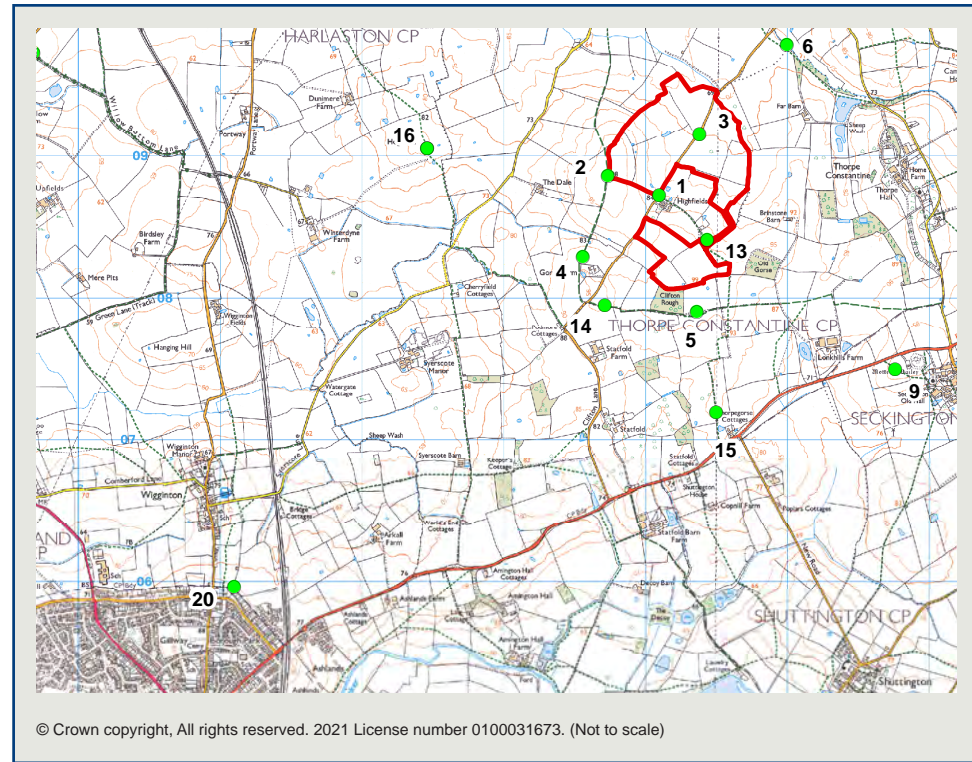
Approximate extent of Proposed Development visible





Approximate extent of the Application Site although the Proposed Development would not be visible





Representative Viewpoint 20 (Winter): Footpath off Browns Lane near Wigginton Pub looking north-east

Highfields Farm Solar Farm  
JSL3331

Date of photograph: 15/03/2021  
OS Grid Ref: 421095, 305962

Horizontal field of view: 53.5°  
To be viewed at comfortable arms length

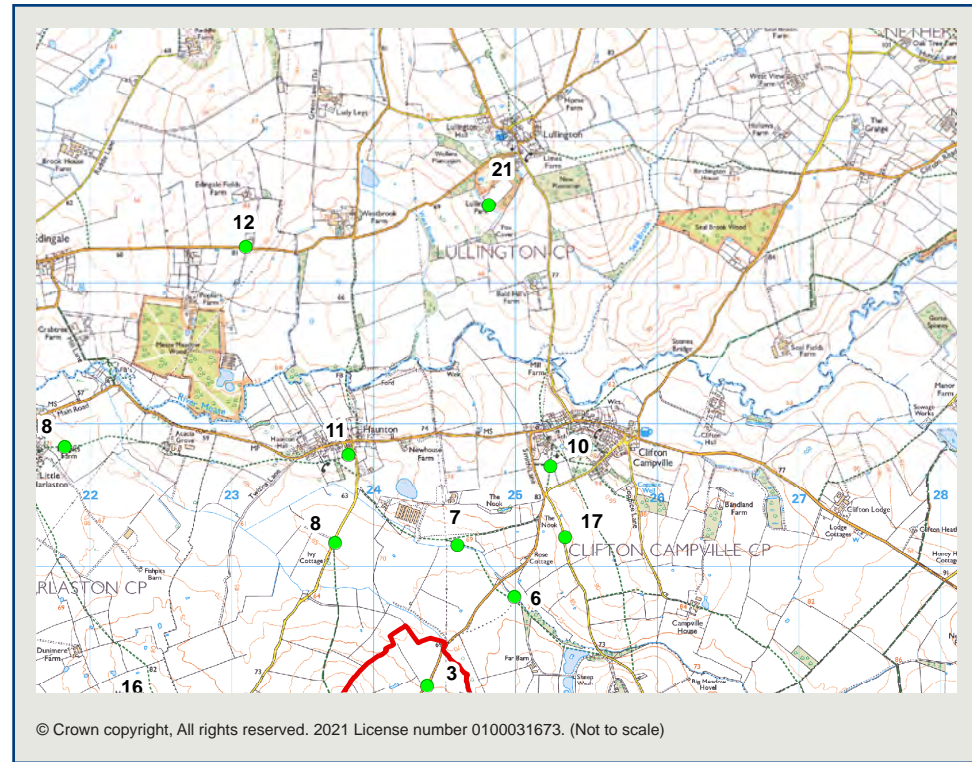
Distance to site: 3,680m

Figure: 5t (i)



Approximate extent of the Application Site although the Proposed Development would not be visible





**rps** Representative Viewpoint 21 (Winter): Lullington Park Cricket Club near All Saints' Church looking south

Highfields Farm Solar Farm  
JSL3331

Date of photograph: 15/03/2021  
OS Grid Ref: 424812, 312547

Horizontal field of view: 53.5°  
To be viewed at comfortable arms length

Distance to site: 3,033m  
Figure: 5u (i)





Approximate extent of the Proposed Development within the view, though the fields themselves are not discernible



Proposed Development extends the full width of the view



Proposed Development extends the full width of the view



Proposed Development extends the full width of the view





Proposed Development extends the full width of the view



Representative Viewpoint 1 (Proposed Summer Yr. 10): PRow at Highfields Farm / Clifton Lane looking north west  
(Footpath Ref: Clifton Campville 0.338)

Highfields Farm Solar Farm  
JSL3331

Date of photograph: 20/10/2020  
OS Grid Ref: 424092, 308724

Horizontal field of view: 53.5°  
To be viewed at comfortable arms length

Distance to site: 8m

Figure: 6a(iv)