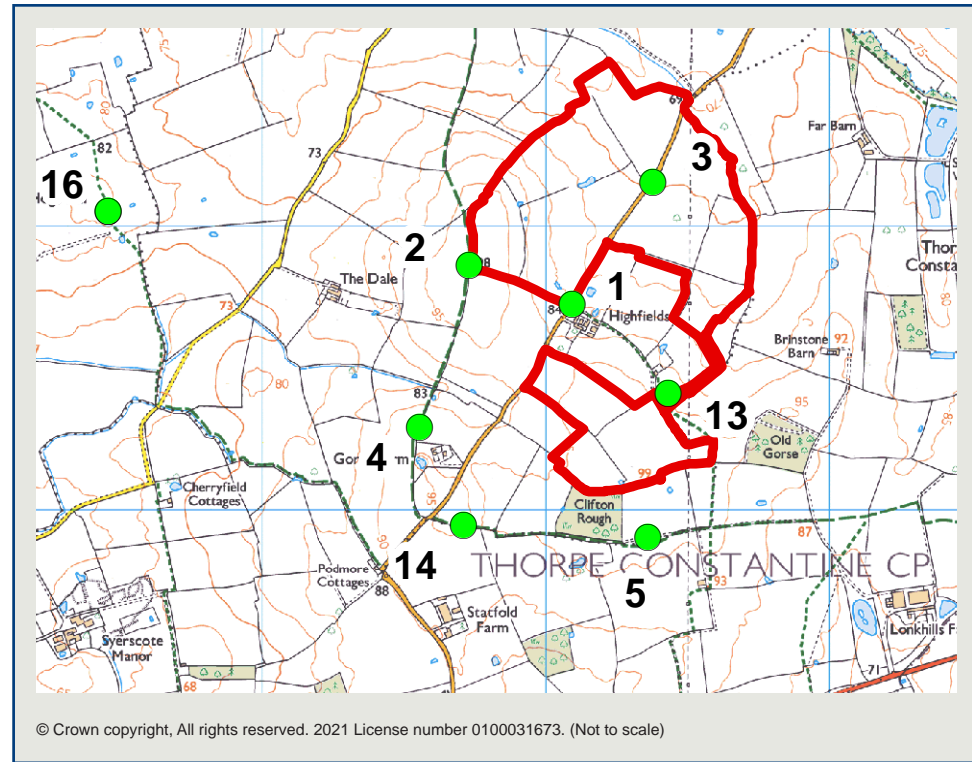






Proposed Development extends the full width of the view

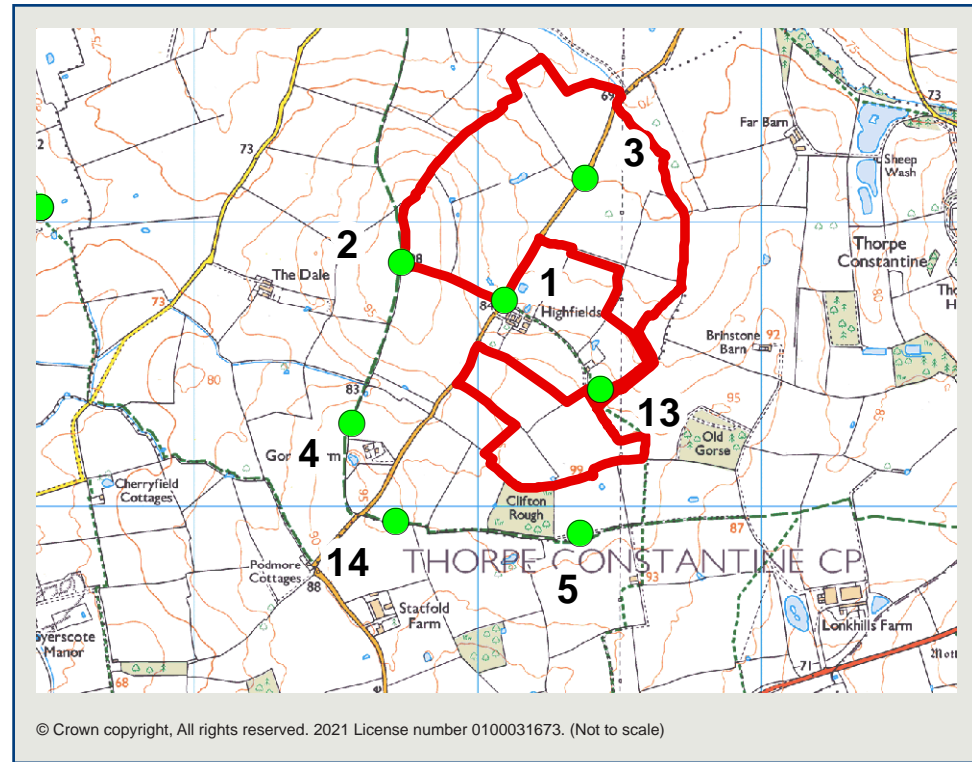






Approximate extent of the Proposed Development within the view









Proposed Development extends the full width of the view, though the fields themselves are not discernible



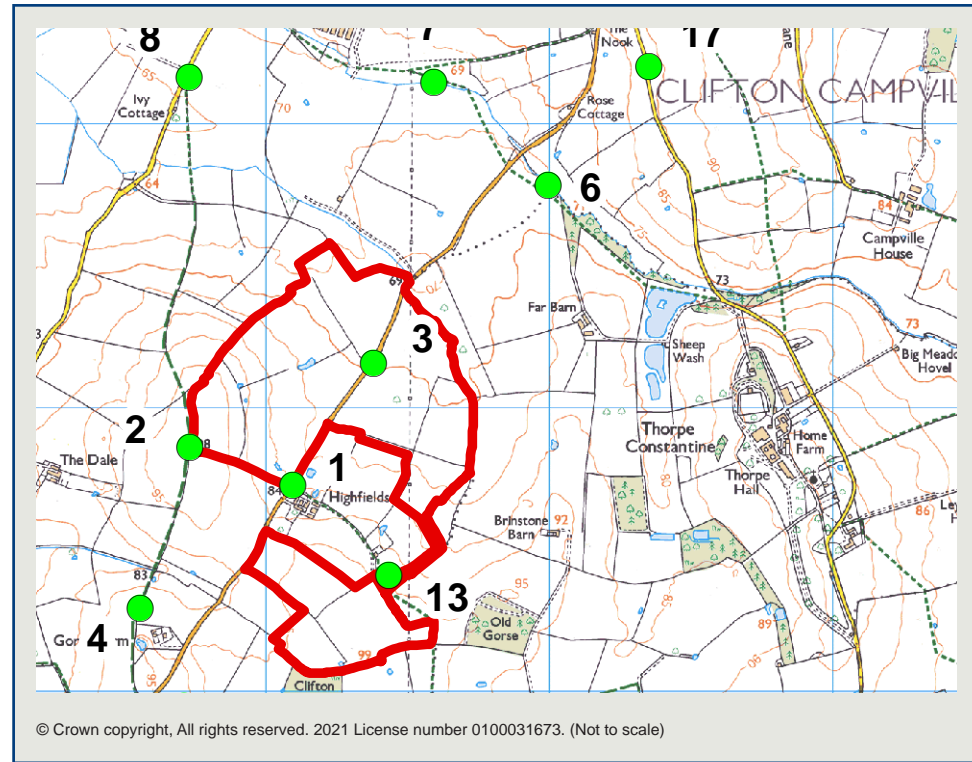
Representative Viewpoint 5 (Summer): PRoW east of Clifton Rough looking north (Bridleway Ref: Thorpe Constantine 2)

Highfields Farm Solar Farm
JSL3331

Date of photograph: 15/10/2020
OS Grid Ref: 424360, 307901

Horizontal field of view: 53.5°
To be viewed at comfortable arms length

Distance to site: 188m
Figure: 5e (iv)




Representative Viewpoint 6 (Winter): PRoW off Clifton Road towards Thorpe Constantine looking south-west (Footpath Ref: Clifton Campville 0.335/Thorpe Constantine 0.457)

Highfields Farm Solar Farm
JSL3331

Date of photograph: 15/03/2021
OS Grid Ref: 424993, 309786

Horizontal field of view: 53.5°
To be viewed at comfortable arms length

Distance to site: 589m

Figure: 5f (i)



rps PLANNING
CONSULTANTS
AND
ARCHITECTS
Representative Viewpoint 6 (Winter): PRoW off Clifton Road towards Thorpe Constantine looking
south-west (Footpath Ref: Clifton Campville 0.335/Thorpe Constantine 0.457)

Highfields Farm Solar Farm
JSL3331

Date of photograph: 15/03/2021
OS Grid Ref: 424993, 309786

Horizontal field of view: 53.5°
To be viewed at comfortable arms length

Distance to site: 589m
Figure: 5f (ii)



rps PLANNING
CONSULTANTS
AND
ARCHITECTS
Representative Viewpoint 6 (Summer): PRoW off Clifton Road towards Thorpe Constantine looking south-west (Footpath Ref: Clifton Campville 0.335/Thorpe Constantine 0.457)

Highfields Farm Solar Farm
JSL3331

Date of photograph: 15/10/2020
OS Grid Ref: 424993, 309786

Horizontal field of view: 53.5°
To be viewed at comfortable arms length

Distance to site: 589m
Figure: 5f (iii)