



Representative Viewpoint 13 (Winter): PRoW along track near Highfields Farm Dairy Ltd, looking north (Footpath Ref: Clifton Campville 0.338)

Highfields Farm Solar Farm
JSL3331

Date of photograph: 16/03/2021
OS Grid Ref: 424433, 308408

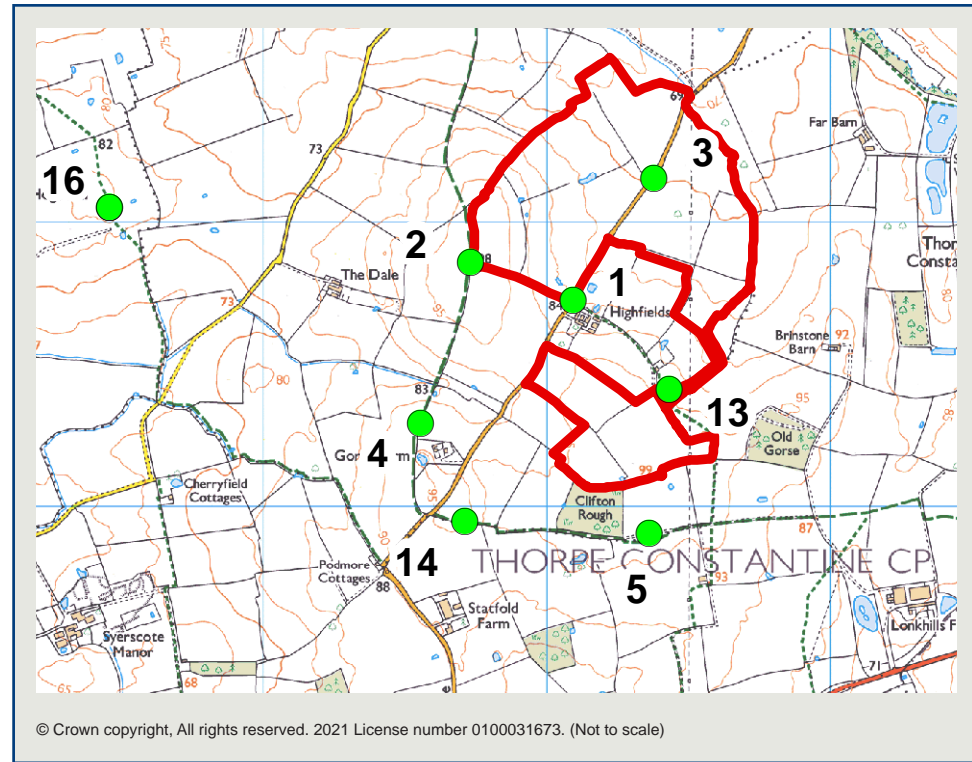
Horizontal field of view: 53.5°
To be viewed at comfortable arms length

Distance to site: 30m


Figure: 5m (ii)

Approximate extent of the Proposed Development visible



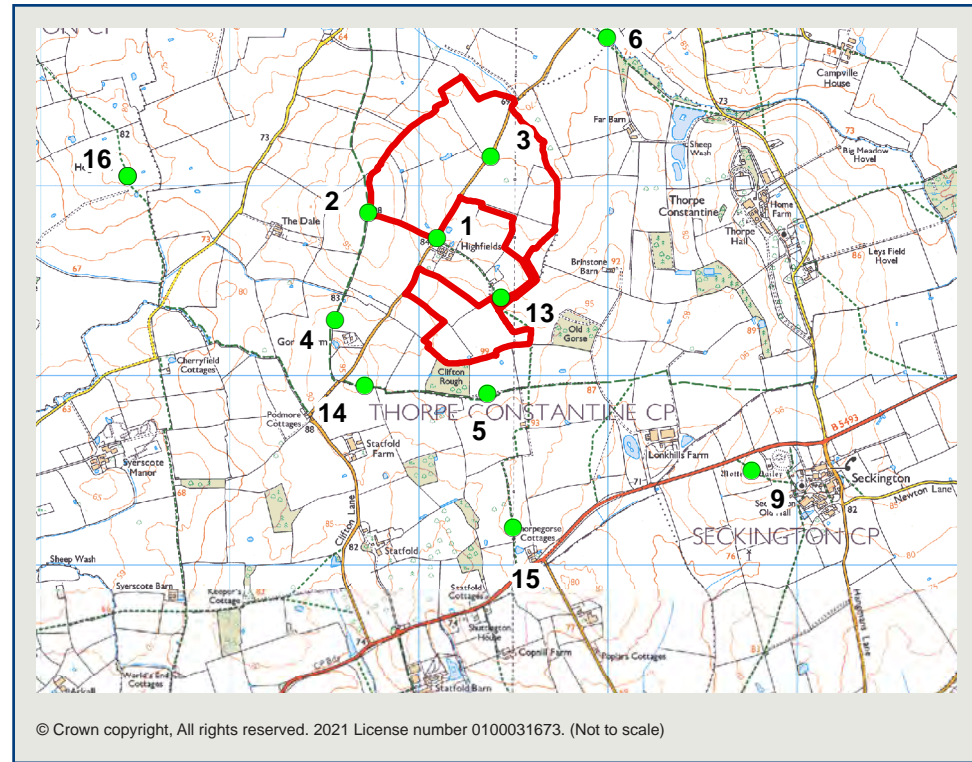




	Representative Viewpoint 14 (Winter): Bridleway near Statfold Farm, starting at Clifton Lane running west-to-east, looking north-east (Footpath Ref: Clifton Campville 5)	Highfields Farm Solar Farm JSL3331	Date of photograph: 15/03/2021 OS Grid Ref: 423,710, 307949	Horizontal field of view: 53.5° To be viewed at comfortable arms length	Distance to site: 392m Figure: 5n (ii)
--	--	--	--	--	--



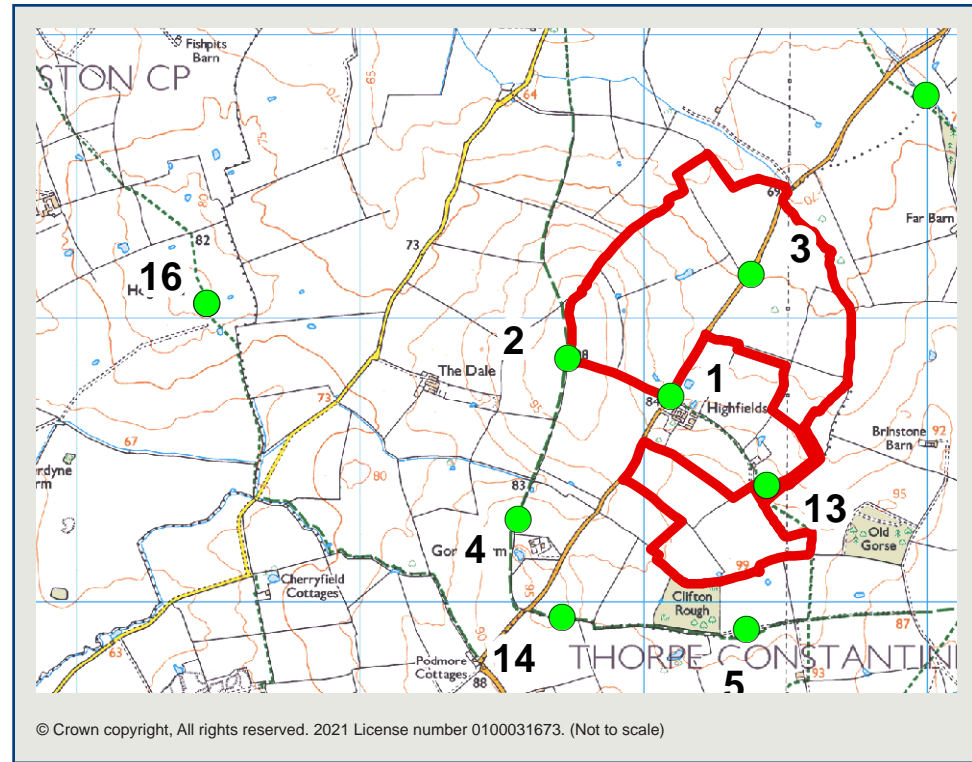
Approximate extent of Proposed Development visible





Approximate extent of Proposed Development visible

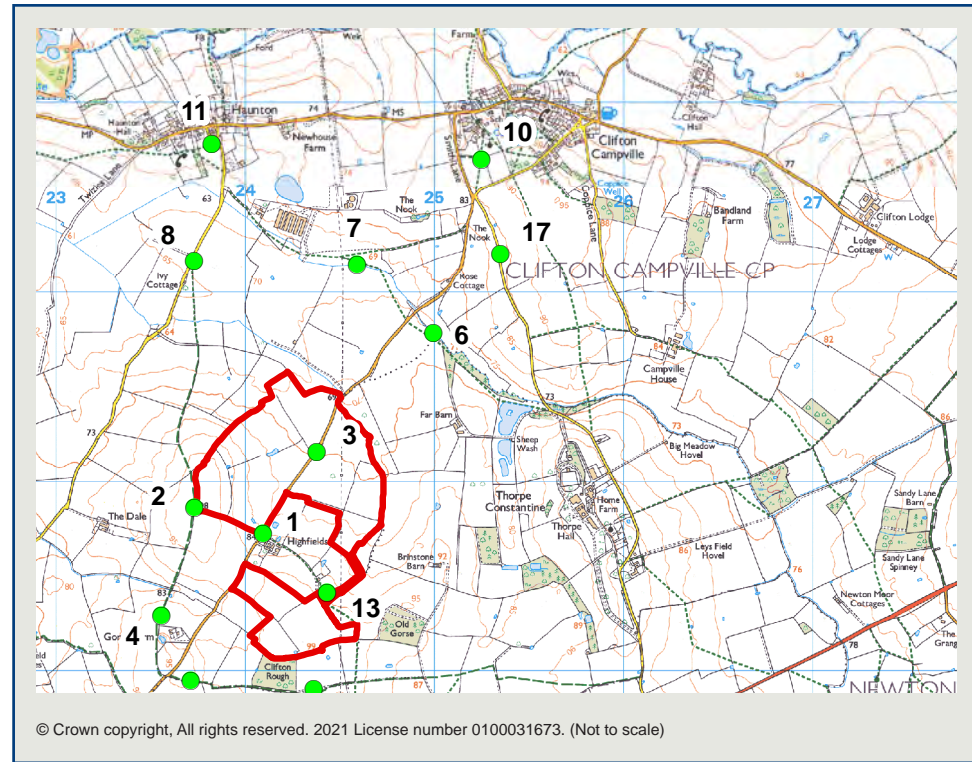








Approximate extent of Proposed Development visible



© Crown copyright, All rights reserved. 2021 License number 0100031673. (Not to scale)



Representative Viewpoint 17 (Winter): Road off Smithy Lane near The Nook looking south-west

Highfields Farm Solar Farm
JSL3331

Date of photograph: 15/03/2021
OS Grid Ref: 425351, 310203

Horizontal field of view: 53.5°
To be viewed at comfortable arms length

Distance to site: 1,125m

Figure: 5q (i)





Approximate extent of Proposed Development visible

