

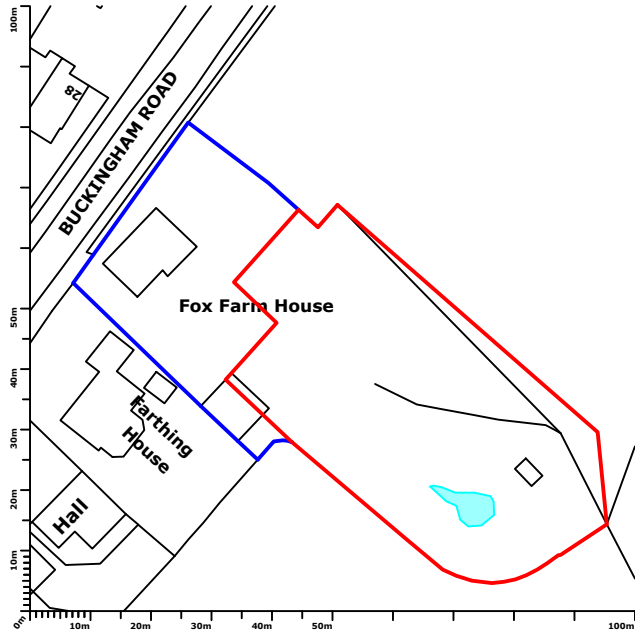
LOCATION PLAN

Fox Farm House, Buckingham Road, Edgcott, HP18 0TR



**The Furnace
The Maltings
Princes Street
Ipswich
Suffolk
IP1 1SB**

**t: 01473 407911
e: enquiries@planningdirect.co.uk
w: planningdirect.co.uk**



**Ordnance Survey®
Ukmapcentre.com**

Serial number: 229385
© Crown copyright and database right 2021
Ordnance Survey licence 100048957
Reproduction in whole or in part is prohibited
without the prior permission of Ordnance Survey





TITLE: Location Plan		
DATE: 14/12/21		
REF: 0869	DRAWING: 01	REVISION: 2
SCALE: 1:1250	SHEET SIZE: A4	
DRAWN BY: SH	CHECKED BY: EC	
CONTACT: seth@planningdirect.co.uk		

CLIENT: SPARKES

APPLICATION SUMMARY:

Lawful Development Certificate application for change of use of former agricultural land to garden amenity land for the sole use of the residential dwellinghouse (C3) known as Fox Farm House.

KEY:

-  Site boundary
-  Curtilage of owned property

NOTES:

- Aerial map shown for reference only, scale is approximate to location plan @1:1250

