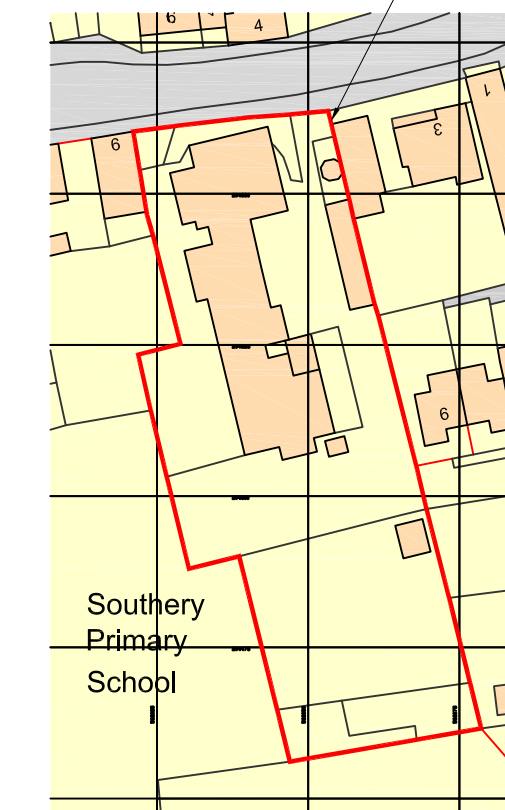
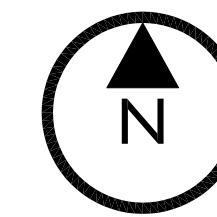


Red line denotes planning application area.

Ordnance Survey, (c) Crown Copyright 2021. All rights reserved. Licence number 100022432

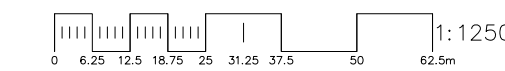
Location Plan Scale 1:500



Red line denotes planning application area.

Ordnance Survey, (c) Crown Copyright 2021. All rights reserved. Licence number 100022432

Location Plan Scale 1:1250



DISCLAIMER

The Ordnance Survey Plan provided is as acquired via PROMAP and only provides physical features and not the legal boundaries as a true fact and as a matter of law, it is used for the purposes of obtaining planning consents and is used for convenience, practice and identification purposes only.

Section 60 of the land registration act 2002 contains general boundary rules which makes it clear that boundaries shown on Land Registry/Ordnance Survey plans are not precise but only an indication of where the boundary lies.

The plan is supplied for planning purposes only and is not to be relied upon in a court of law to matters regarding cases of Boundary Disputes, Adverse Possession, Conveyance or relied upon as Extrinsic Evidence other than for its intended purpose.

Revision : _____ **Date :** _____

Project : Southery Academy
 Westgate Street,
 Southery,
 Downham Market,
 Norfolk,
 PE38 0PA

Russen & Turner
 17 High Street
 Kings Lynn
 Norfolk
 PE30 1BP
 Phone: 01553 768256

Client : Eastern Multi-Academy Trust (EMAT).

Drawing Title : Site and Location Plan

Date : Dec 2021 **Paper Size :** A1

Drawing Number : D03339 /21/11/SU01 **Rev :** _____

This drawing supports the Planning Application for the replacement of boundary fencing/gates and replacement of windows. This drawing must be read in conjunction with all other Planning related drawings.

For Planning Purposes Only