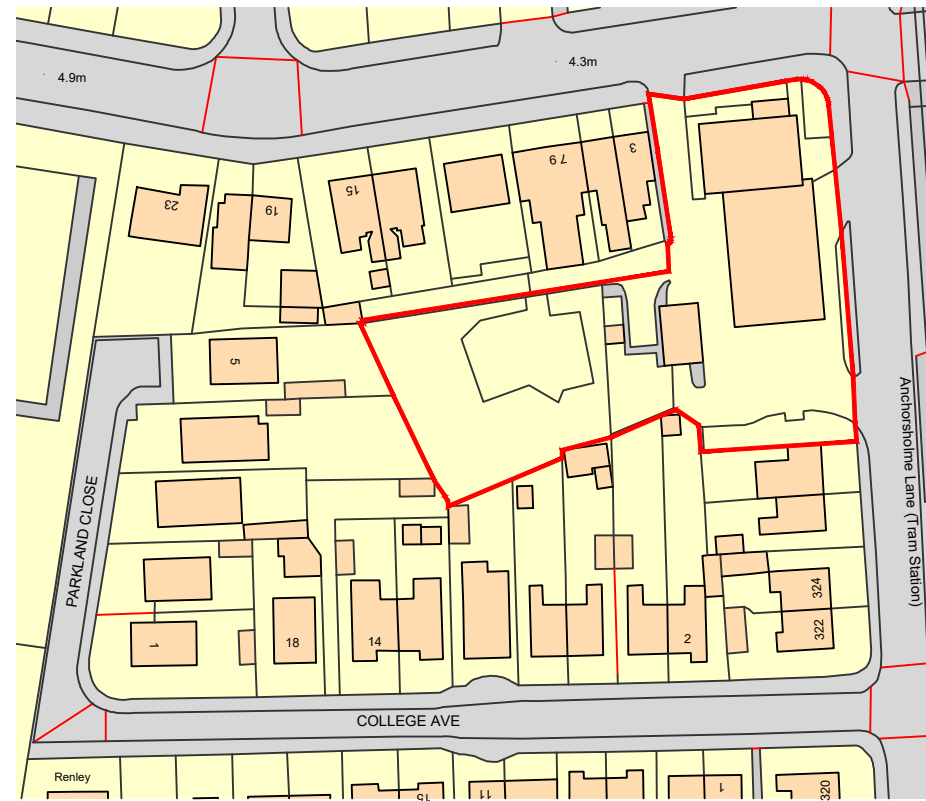


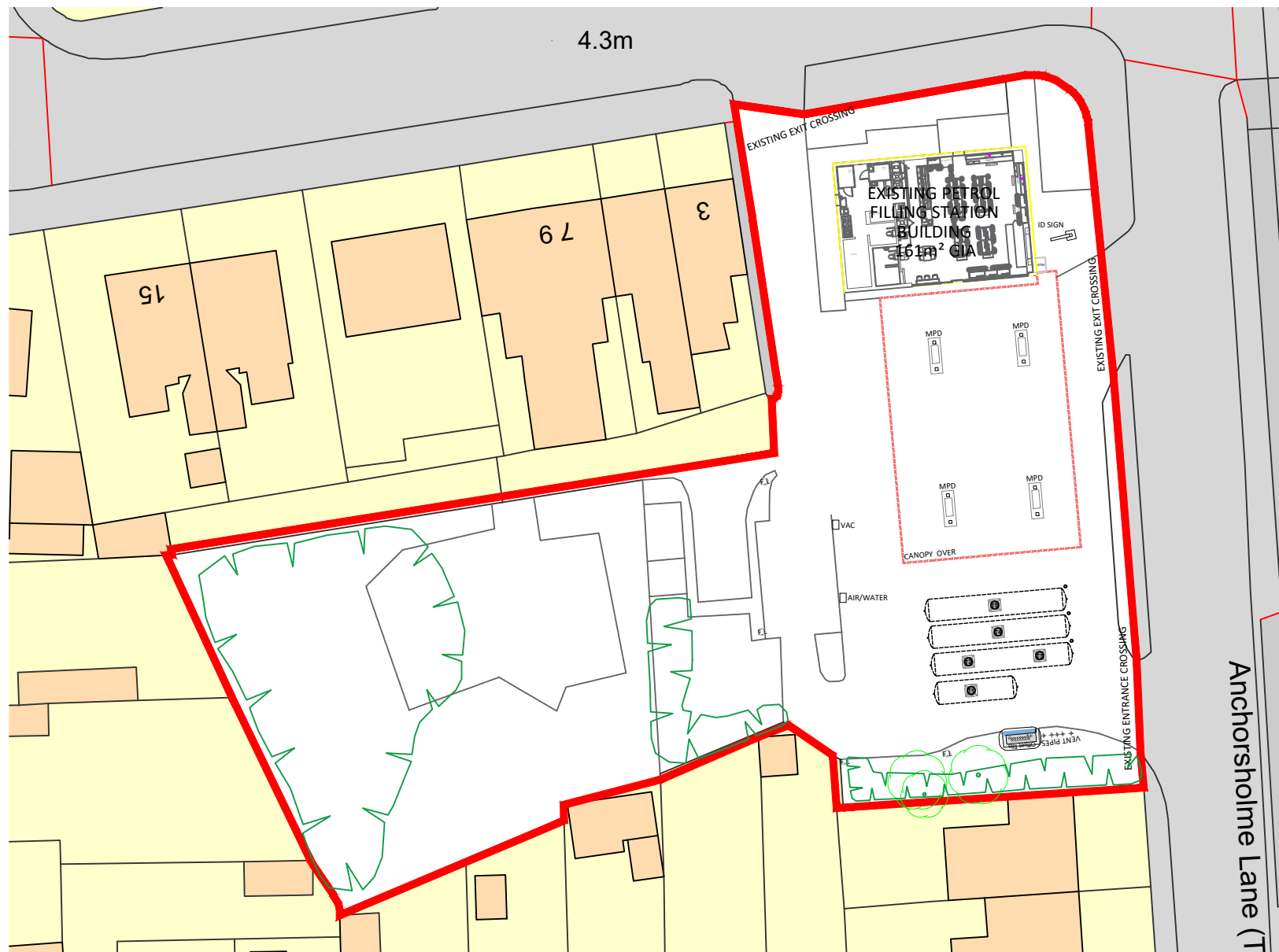
Ordnance Survey, (c) Crown Copyright 2021. All rights reserved. Licence number 100022432

① O/S Location Plan Scale: 1:1250



Ordnance Survey, (c) Crown Copyright 2021. All rights reserved. Licence number 100022432

② Red Line Boundary Location Plan Scale: 1:1250



③ Existing Site Block Location Plan Scale: 1:500

Red Boundary Area: 0.73 Acres (approx)



④ Existing Satellite-Geo Location Plan Scale: 1:2500

- LEGEND:**
- O/S Building Footprint - (Licence Number - 100022432)
 - O/S Landscaped Footprint - (Licence Number - 100022432)
 - Dense Greenery / Bushes
 - Tree
 - Canopy Area (Height 4.5m)
 - Existing Building Footprint (161m²)

Existing Parking Schedule	
Type	Bays
Standard Fill Up Points	8
Parking Accomodation	4
Staff	2
HGV Tanker	1
Total	11



Euro House,
Beehive Trading Park
Haslingden Road, Blackburn
Lancashire, BB1 2EE
T: 01254 205439, E: enquiries@eurogarages.com

Anchorsholme

Fleetwood Road,
Thornton-Cleveleys
FY5 1LZ

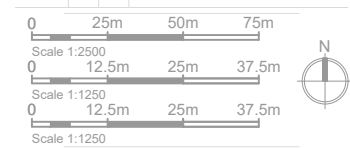
Existing Site Plans

Drawing No: EGXHURI.01PLN1

Scale: 1:2500 & 1:1250 & 1:500@ A3
Issue Date: 06/12/2021
Drawn: MK
Checked: KA

Revision Notes

Date	Rev	By	Description



Notes
This drawing is the copyright of EG Group Ltd. No reproduction of this drawing is allowed without prior permission. All Drawings must be checked and verified prior to commencement of work on site. All dimensions are in millimeters, unless otherwise stated. Anyone using this drawing (e.g. Contractor, Client, Supplier) is to check all dimensions on site prior to carrying out work or ordering of materials.