
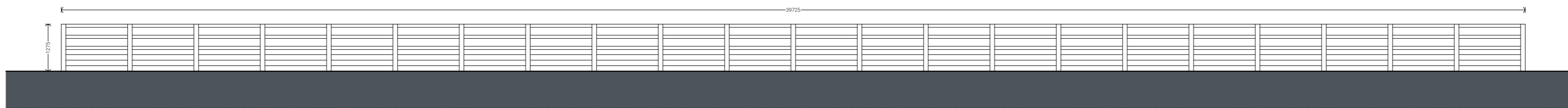



WEST ELEVATION @ SCALE 1:100



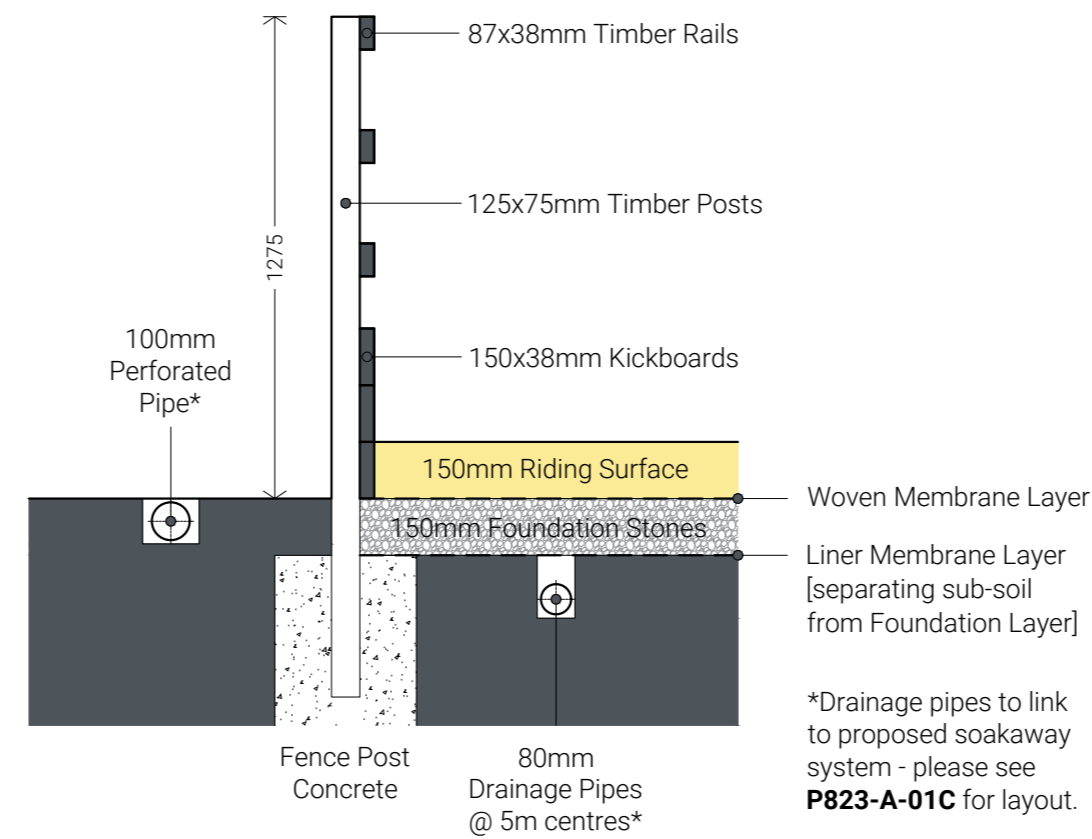
EAST ELEVATION @ SCALE 1:100



SOUTH ELEVATION @ SCALE 1:100



NORTH ELEVATION @ SCALE 1:100



ARENA: FENCING SECTION @ SCALE 1:20

THE ARENA: DETAILS

CONCRETE BARN AT FIELD ASSARTS

- SURVEY INFORMATION
- CONCEPT DESIGN
- DEVELOPED DESIGN
- TENDER DRAWING
- CONTRACT DRAWING
- CONSTRUCTION ISSUE

Dimensions given on this drawing are to be verified on site, and any discrepancy reported to the architect. This drawing is the property of Courtingtons and copyright is reserved by the architect. This drawing is issued on the understanding that it shall not be copied, reproduced, retained or disclosed to any unauthorised person, wholly or in part without the written consent of the architect.
DO NOT SCALE FROM THIS DRAWING!

drawing issued from:
● **COURTINGTONS**, The Stables, Hardwick Business Park, Noral Way, Banbury, Oxfordshire. OX16 2AF.
t: +44[0]1295 254545 e: jon@mjct.co.uk

revisions:

project:
**CONCRETE BARN AT
FIELD ASSARTS, OXON.
[OX29 9NQ]**

drawing title:
**THE ARENA:
DETAILS
[Section & Elevation].**

scale:
1:100/1:20@A2
drawn:
lw
drawing number:

date:
07/02/2022
checked:
jct

P823-A-04