
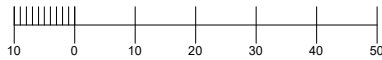


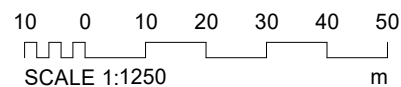
Produced on 15 July 2021 from the Ordnance Survey National Geographic Database and incorporating surveyed revision available at this date.
 This map shows the area bounded by 360668 202240, 360810 202240, 360810 202382, 360668 202382, 360668 202240
 Reproduction in whole or part is prohibited without the prior permission of Ordnance Survey.
 Crown copyright 2021. Supplied by copla ltd trading as UKPlanningMaps.com a licensed Ordnance Survey partner (100054135).
 Data licence expires 15 July 2022. Unique plan reference: v2c/662262/897354



No.	Description	Date

This drawing may be scaled for the purposes of Planning Applications, Land Registry and for Legal plans where the scale bar is used, and where it verifies that the drawing is an original or an accurate copy. It may not be scaled for construction purposes. Always refer to figured dimensions. All dimensions are to be checked on site. Discrepancies and/or ambiguities between this drawing and information given elsewhere must be reported immediately to Wall Architecture for clarification before proceeding. All drawings are to be read in conjunction with the specification and all works to be carried out in accordance with latest British Standards / Codes of Practice.

Wall Architecture
 07808 718995
 tom@wallarchitecture.co.uk
 7 The Close, Little Stoke, Bristol, BS34 6JS



STATUS
PLANNING



PROJECT
Oaklands

SHEET
Location Plan

CLIENT Mr M Heaman		
Date -	Project number 0130	Scale (@ A3) 1 : 1250
Drawn by TW	DRAWING NUMBER 0110	REV
Checked by TW		