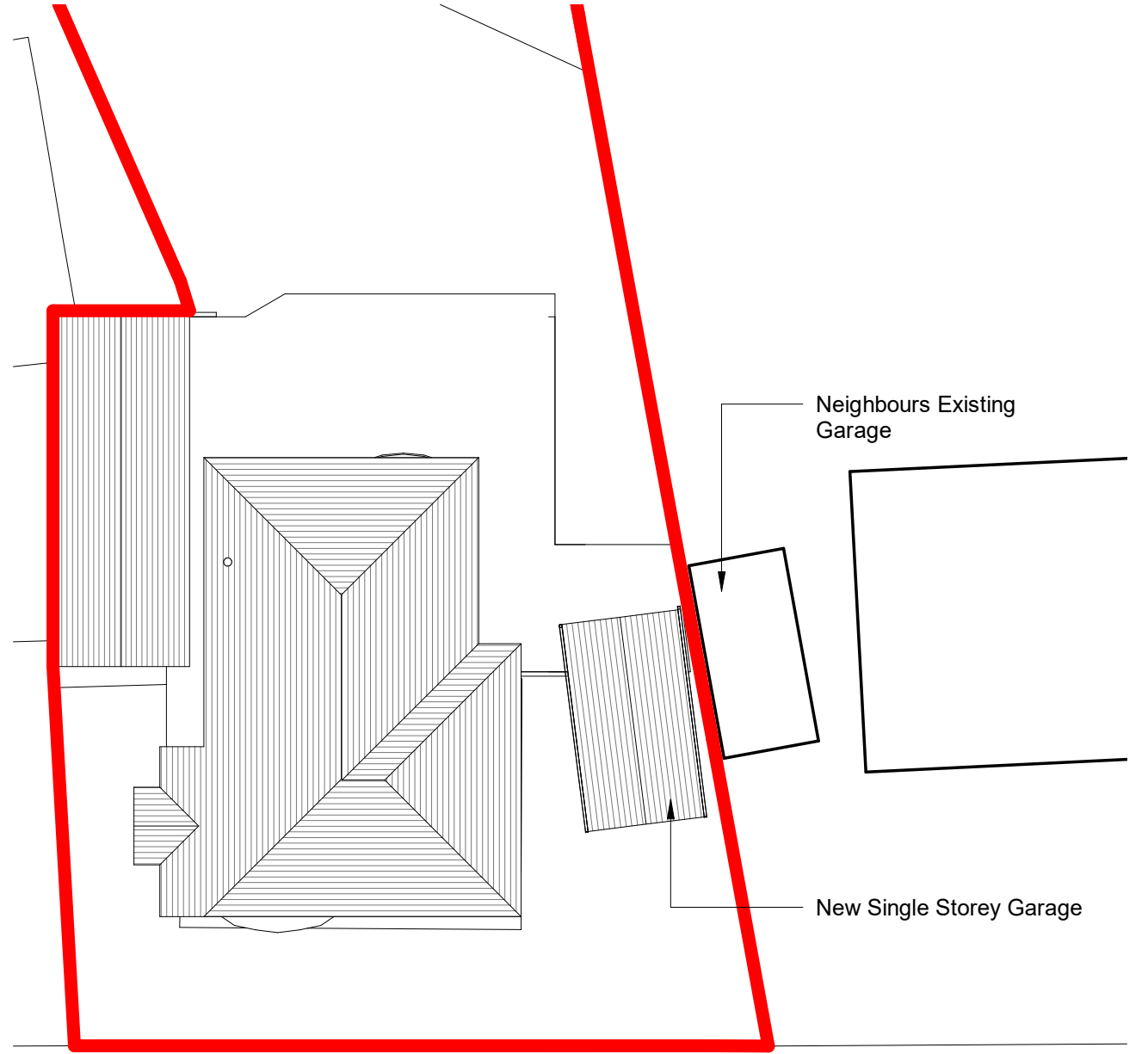



Existing Site Plan 1:200



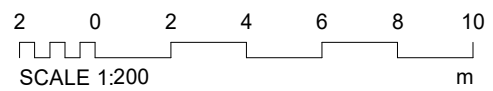
Proposed Site Plan 1:200



No.	Description	Date

This drawing may be scaled for the purposes of Planning Applications, Land Registry and for Legal plans where the scale bar is used, and where it verifies that the drawing is an original or an accurate copy. It may not be scaled for construction purposes. Always refer to figured dimensions. All dimensions are to be checked on site. Discrepancies and/or ambiguities between this drawing and information given elsewhere must be reported immediately to Wall Architecture for clarification before proceeding. All drawings are to be read in conjunction with the specification and all works to be carried out in accordance with latest British Standards / Codes of Practice.

Wall Architecture
 07808 718995
 tom@wallarchitecture.co.uk
 7 The Close, Little Stoke, Bristol, BS34 6JS



STATUS **PLANNING**



PROJECT **Oaklands**

SHEET **Block Plans**

CLIENT Mr M Heaman		
Date	Project number	Scale (@ A3)
-	0130	1 : 200
Drawn by	DRAWING NUMBER	
TW	0111	
Checked by	REV	
TW		