

Site Details:

LAND NORTH OF WHITE HALL
FARM, CHURCH STREET,
KILHAM, YO25 4RQ

Client Ref: 3190_Arundel
Report Ref: GS-8326947
Grid Ref: 506359, 464451

Map Name: County Series

Map date: 1850

Scale: 1:10,560

Printed at: 1:10,560



Surveyed N/A
Revised N/A
Edition N/A
Copyright N/A
Levelled N/A

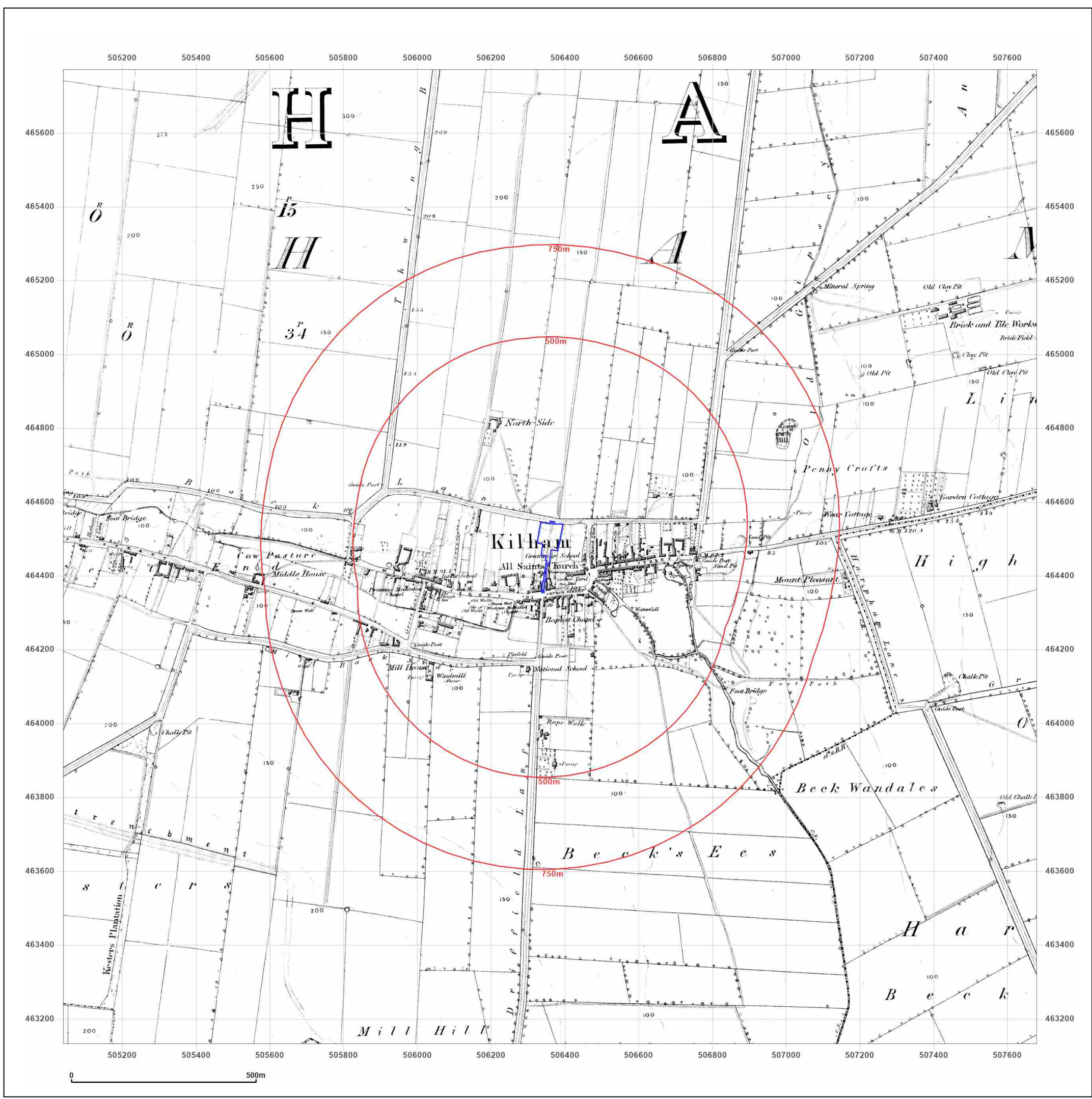


Produced by
Groundsure Insights
T: 08444 159000
E: info@groundsure.com
W: www.groundsure.com

© Crown copyright and database rights 2018 Ordnance Survey 100035207

Production date: 10 November 2021

Map legend available at:
www.groundsure.com/sites/default/files/groundsure_legend.pdf



Site Details:

LAND NORTH OF WHITE HALL FARM, CHURCH STREET, KILHAM, YO25 4RQ

Client Ref: 3190_Arundel
Report Ref: GS-8326947
Grid Ref: 506359, 464451

Map Name: County Series

Map date: 1892

Scale: 1:10,560

Printed at: 1:10,560



Surveyed N/A
 Revised N/A
 Edition N/A
 Copyright N/A
 Levelled N/A

Surveyed N/A
 Revised N/A
 Edition N/A
 Copyright N/A
 Levelled N/A

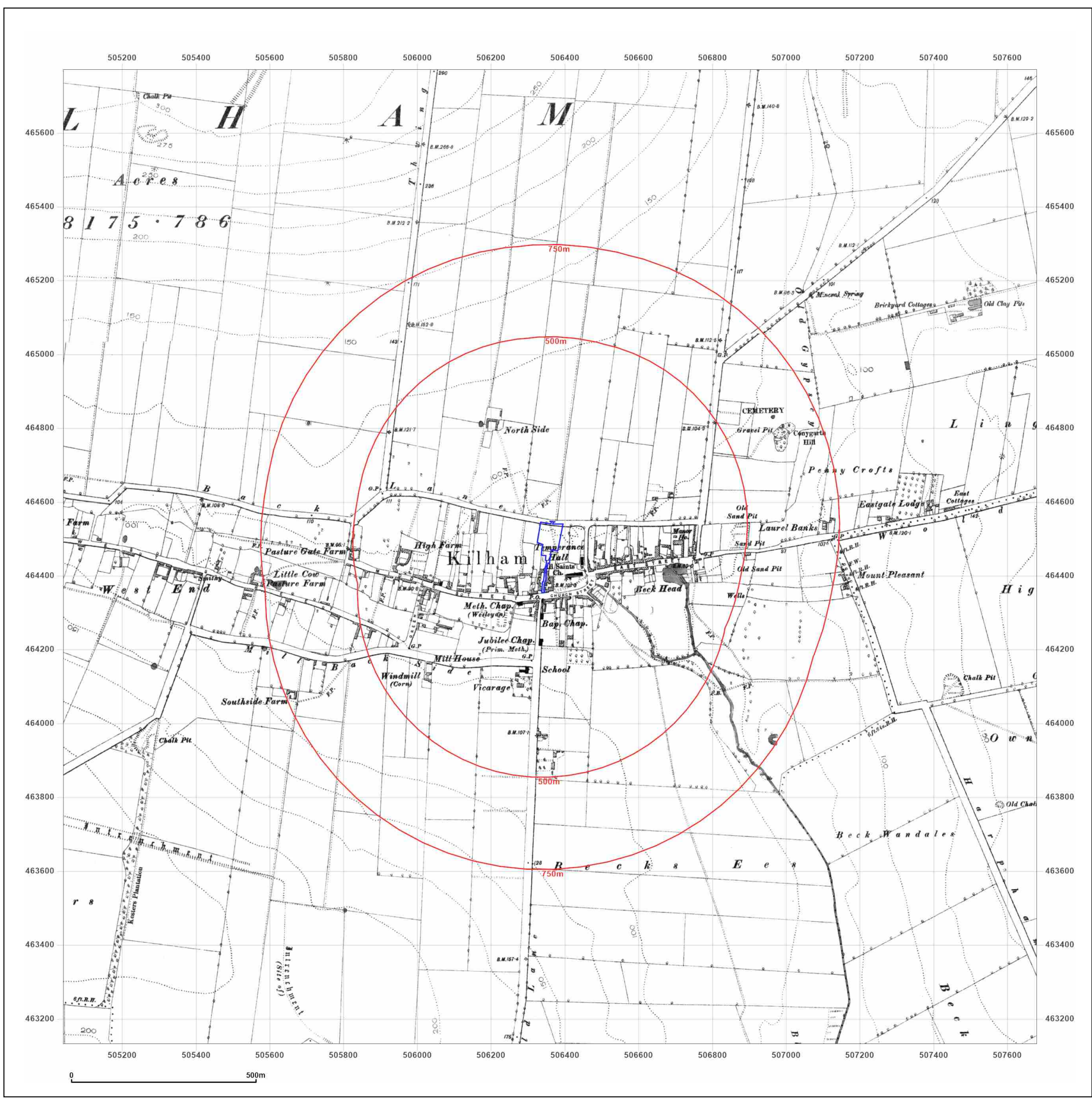


Produced by Groundsure Insights
 T: 08444 159000
 E: info@groundsure.com
 W: www.groundsure.com

© Crown copyright and database rights 2018 Ordnance Survey 100035207

Production date: 10 November 2021

Map legend available at: www.groundsure.com/sites/default/files/groundsure_legend.pdf



Site Details:

LAND NORTH OF WHITE HALL
FARM, CHURCH STREET,
KILHAM, YO25 4RQ

Client Ref: 3190_Arundel
Report Ref: GS-8326947
Grid Ref: 506359, 464451

Map Name: County Series

Map date: 1911

Scale: 1:10,560

Printed at: 1:10,560



Surveyed 1850
Revised 1911
Edition 1911
Copyright N/A
Levelled N/A

Surveyed 1850
Revised 1911
Edition 1911
Copyright N/A
Levelled N/A

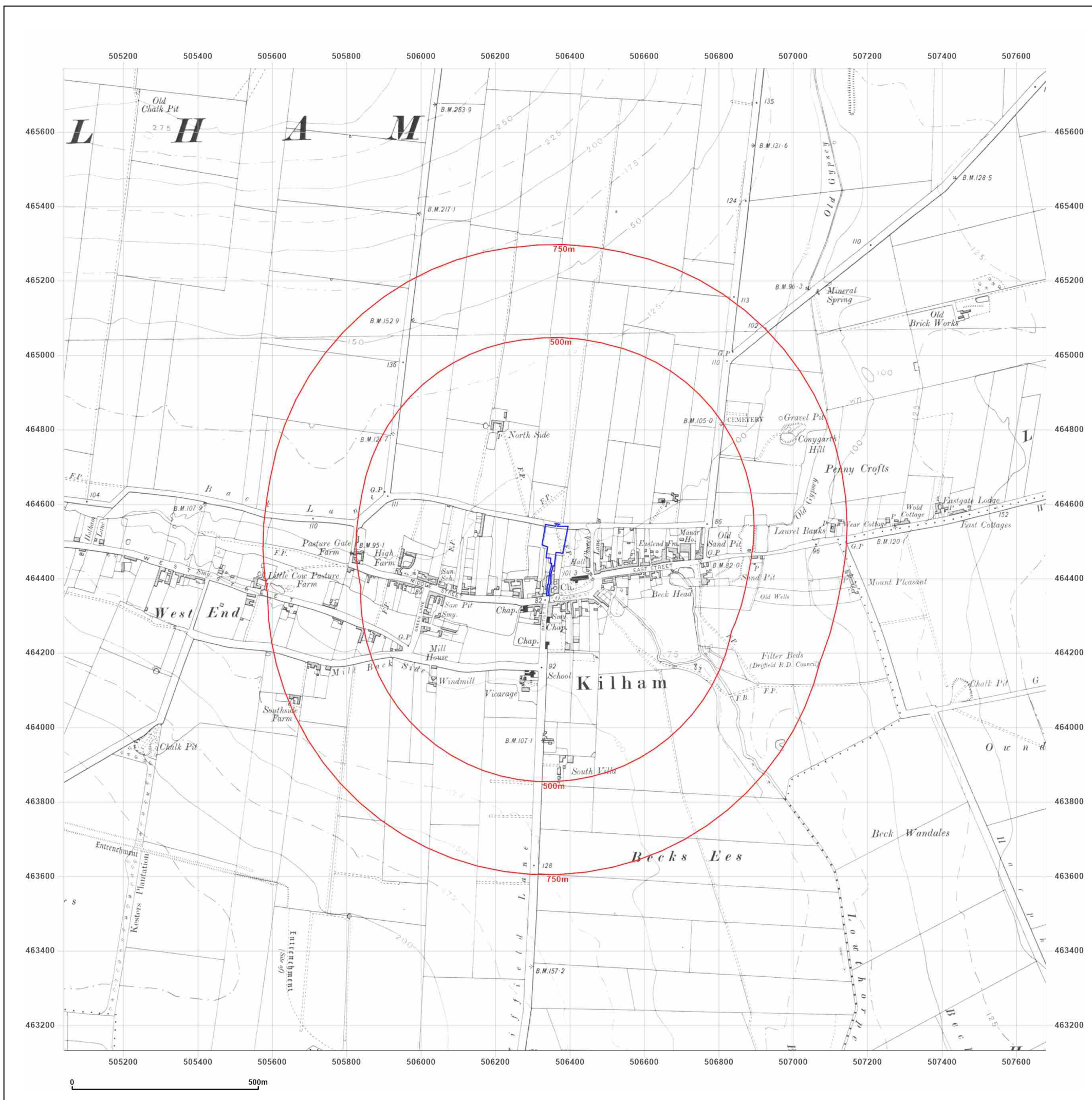


Produced by
Groundsure Insights
T: 08444 159000
E: info@groundsure.com
W: www.groundsure.com

© Crown copyright and database rights 2018 Ordnance Survey 100035207

Production date: 10 November 2021

Map legend available at:
www.groundsure.com/sites/default/files/groundsure_legend.pdf



Site Details:

LAND NORTH OF WHITE HALL FARM, CHURCH STREET, KILHAM, YO25 4RQ

Client Ref: 3190_Arundel
Report Ref: GS-8326947
Grid Ref: 506359, 464451

Map Name: County Series

Map date: 1946-1950

Scale: 1:10,560

Printed at: 1:10,560



Surveyed 1850
 Revised 1950
 Edition N/A
 Copyright N/A
 Levelled N/A

Surveyed 1850
 Revised 1946
 Edition N/A
 Copyright N/A
 Levelled N/A

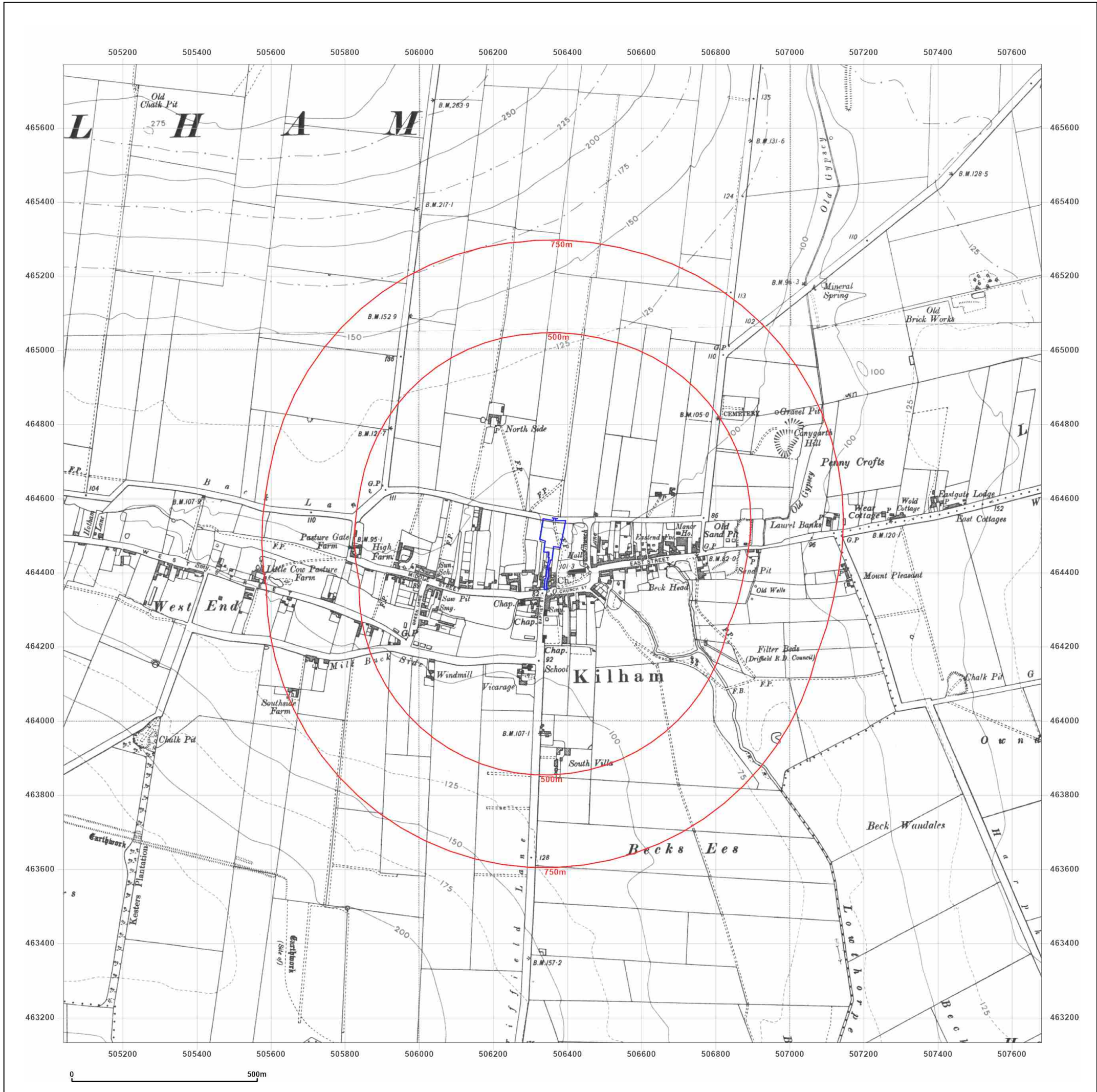


Produced by
 Groundsure Insights
 T: 08444 159000
 E: info@groundsure.com
 W: www.groundsure.com

© Crown copyright and database rights 2018 Ordnance Survey 100035207

Production date: 10 November 2021

Map legend available at:
www.groundsure.com/sites/default/files/groundsure_legend.pdf



Site Details:

LAND NORTH OF WHITE HALL FARM, CHURCH STREET, KILHAM, YO25 4RQ

Client Ref: 3190_Arundel
Report Ref: GS-8326947
Grid Ref: 506359, 464451

Map Name: Provisional

Map date: 1950-1952

Scale: 1:10,560

Printed at: 1:10,560



Surveyed 1950
 Revised 1950
 Edition N/A
 Copyright N/A
 Levelled N/A

Surveyed 1952
 Revised 1952
 Edition N/A
 Copyright N/A
 Levelled N/A

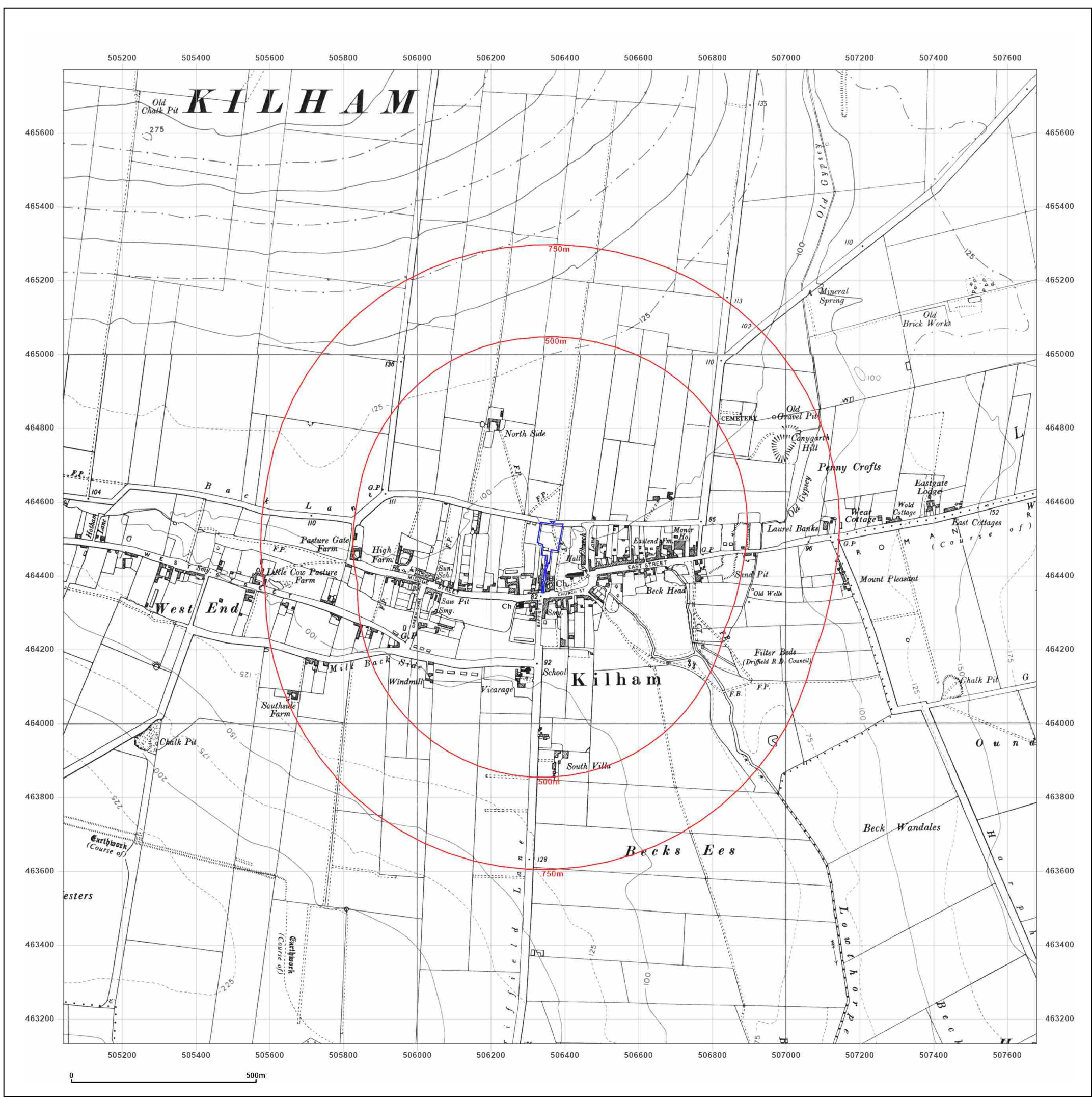


Produced by Groundsure Insights
 T: 08444 159000
 E: info@groundsure.com
 W: www.groundsure.com

© Crown copyright and database rights 2018 Ordnance Survey 100035207

Production date: 10 November 2021

Map legend available at: www.groundsure.com/sites/default/files/groundsure_legend.pdf



Site Details:

LAND NORTH OF WHITE HALL FARM, CHURCH STREET, KILHAM, YO25 4RQ

Client Ref: 3190_Arundel
Report Ref: GS-8326947
Grid Ref: 506359, 464451

Map Name: National Grid

Map date: 1982

Scale: 1:10,000

Printed at: 1:10,000



Surveyed 1976
 Revised 1982
 Edition N/A
 Copyright N/A
 Levelled N/A

Surveyed 1976
 Revised 1982
 Edition N/A
 Copyright N/A
 Levelled N/A

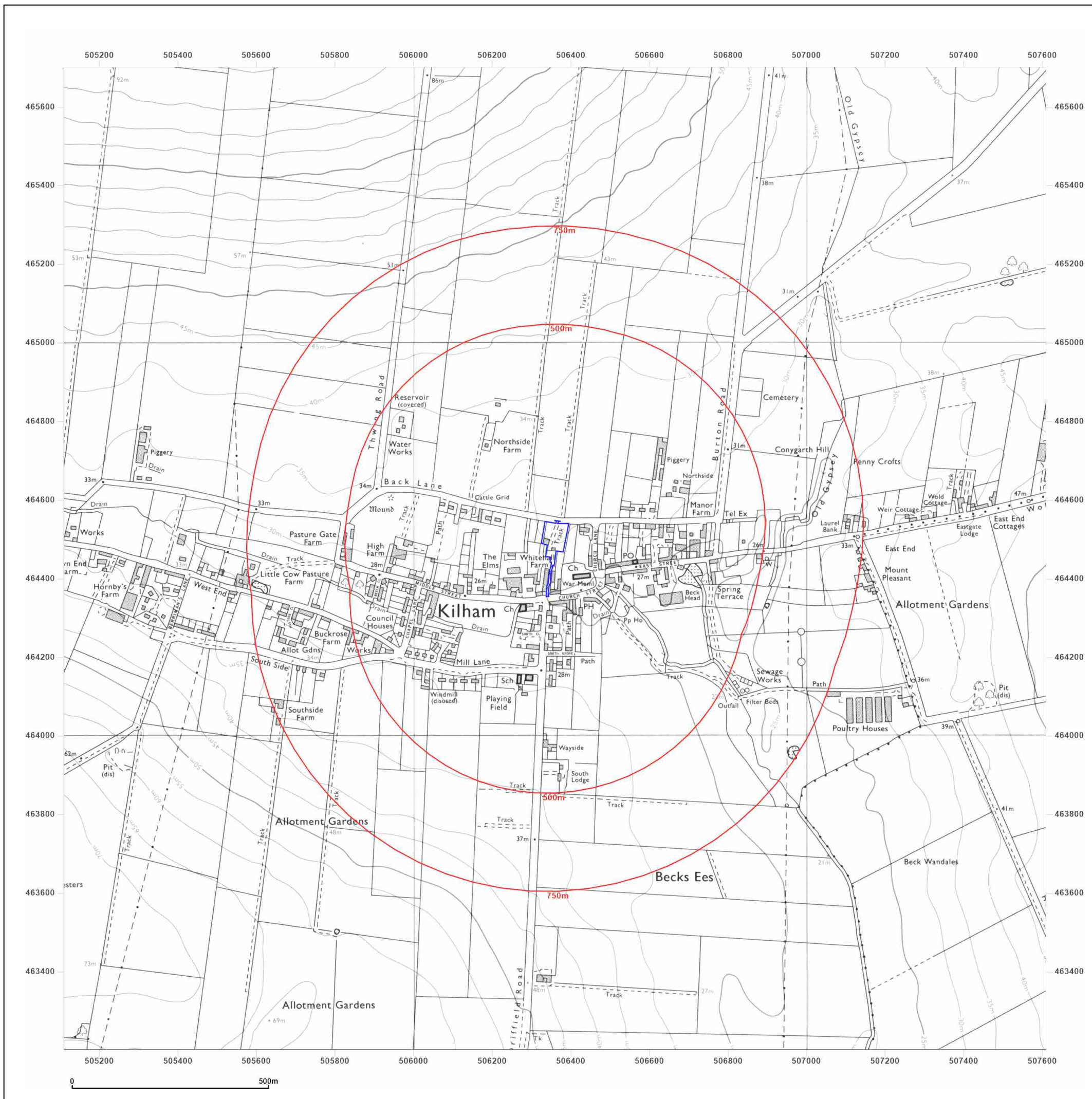


Produced by
 Groundsure Insights
 T: 08444 159000
 E: info@groundsure.com
 W: www.groundsure.com

© Crown copyright and database rights 2018 Ordnance Survey 100035207

Production date: 10 November 2021


Map legend available at:
www.groundsure.com/sites/default/files/groundsure_legend.pdf



Site Details:
 LAND NORTH OF WHITE HALL FARM, CHURCH STREET, KILHAM, YO25 4RQ

Client Ref: 3190_Arundel
Report Ref: GS-8326947
Grid Ref: 506359, 464451

Map Name: National Grid
Map date: 2001
Scale: 1:10,000
Printed at: 1:10,000

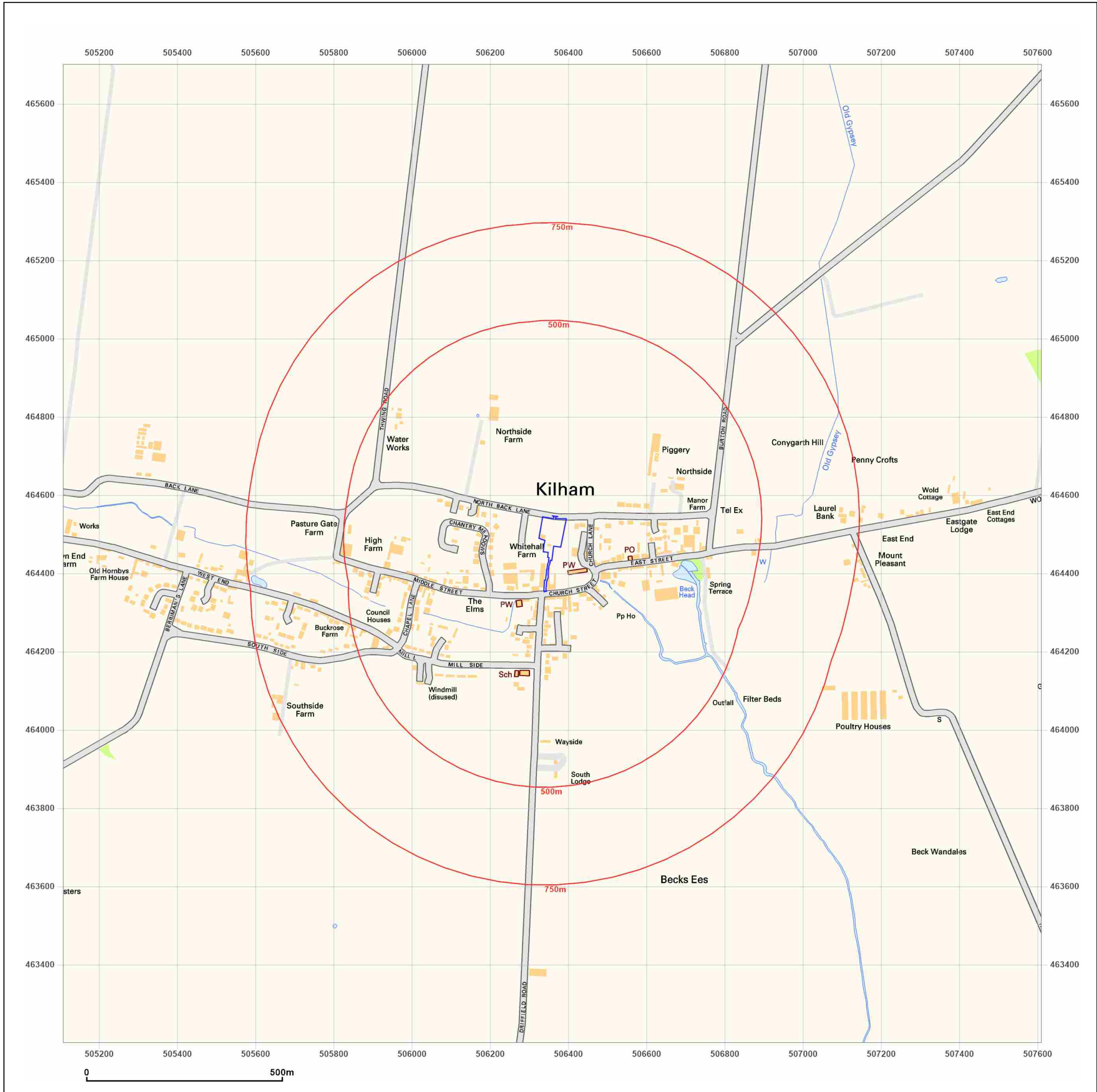


Powered by  Produced by Groundsure Insights
 T: 08444 159000
 E: info@groundsure.com
 W: www.groundsure.com

© Crown copyright and database rights 2018 Ordnance Survey 100035207

Production date: 10 November 2021


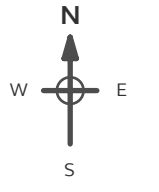
Map legend available at: www.groundsure.com/sites/default/files/groundsure_legend.pdf



Site Details:
 LAND NORTH OF WHITE HALL FARM, CHURCH STREET, KILHAM, YO25 4RQ

Client Ref: 3190_Arundel
Report Ref: GS-8326947
Grid Ref: 506359, 464451

Map Name: National Grid
Map date: 2010
Scale: 1:10,000
Printed at: 1:10,000

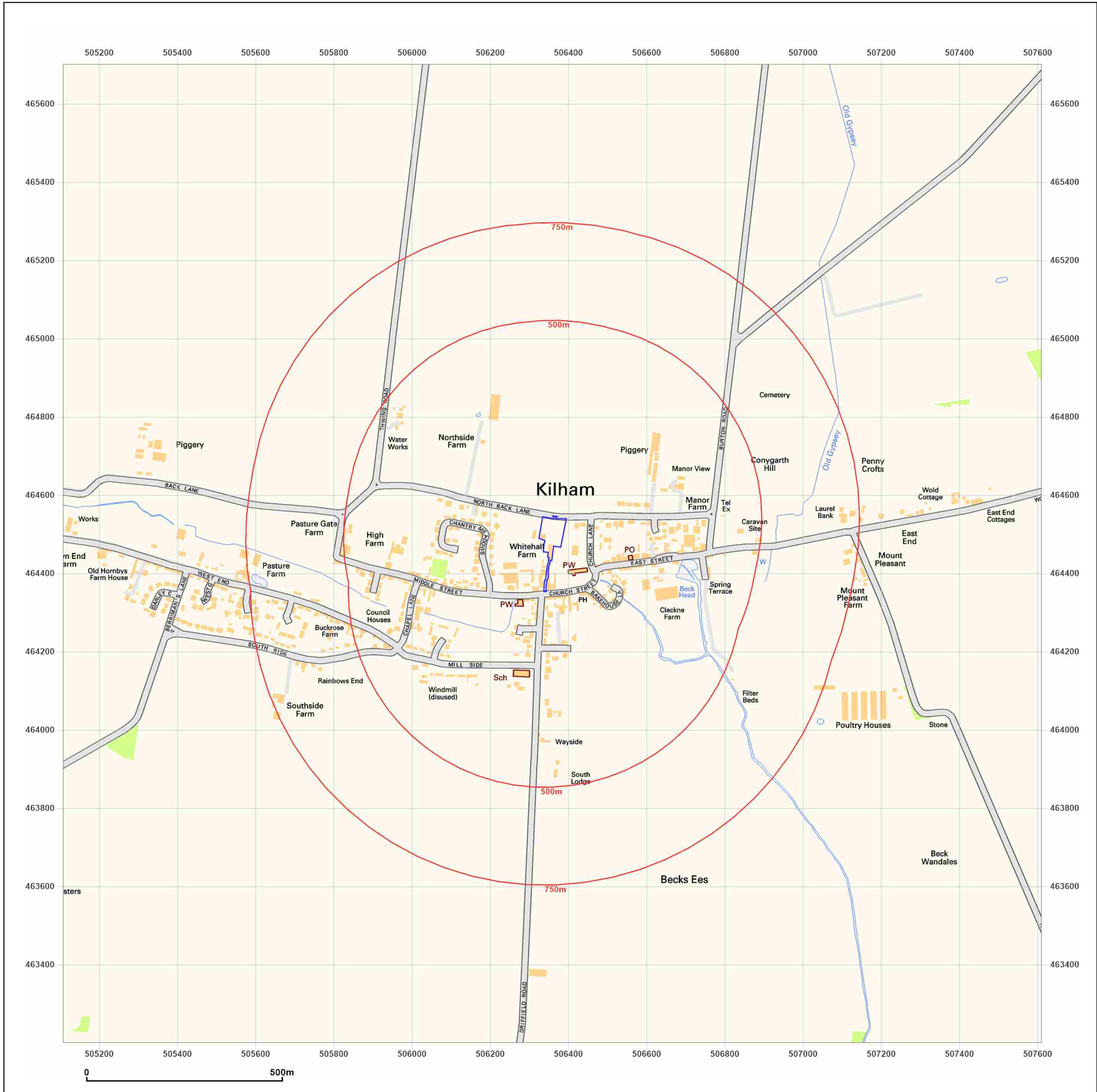


Powered by  Produced by Groundsure Insights
 T: 08444 159000
 E: info@groundsure.com
 W: www.groundsure.com

© Crown copyright and database rights 2018 Ordnance Survey 100035207

Production date: 10 November 2021


Map legend available at: www.groundsure.com/sites/default/files/groundsure_legend.pdf




Site Details:
 LAND NORTH OF WHITE HALL FARM, CHURCH STREET, KILHAM, YO25 4RQ

Client Ref: 3190_Arundel
Report Ref: GS-8326947
Grid Ref: 506359, 464451

Map Name: National Grid
Map date: 2021
Scale: 1:10,000
Printed at: 1:10,000



Powered by
 Produced by Groundsure Insights
 T: 08444 159000
 E: info@groundsure.com
 W: www.groundsure.com

© Crown copyright and database rights 2018 Ordnance Survey 100035207

Production date: 10 November 2021

Map legend available at:
www.groundsure.com/sites/default/files/groundsure_legend.pdf

