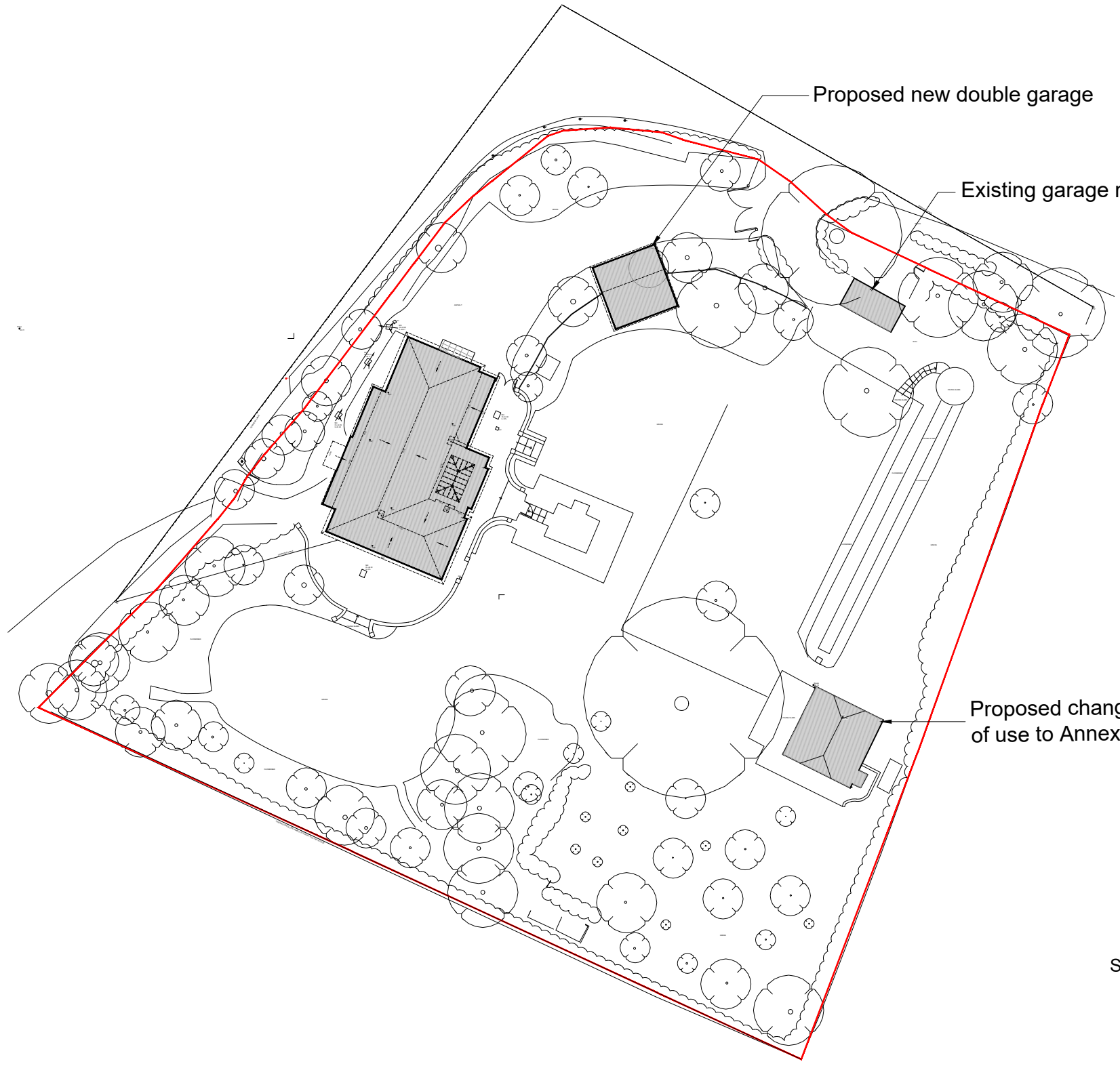
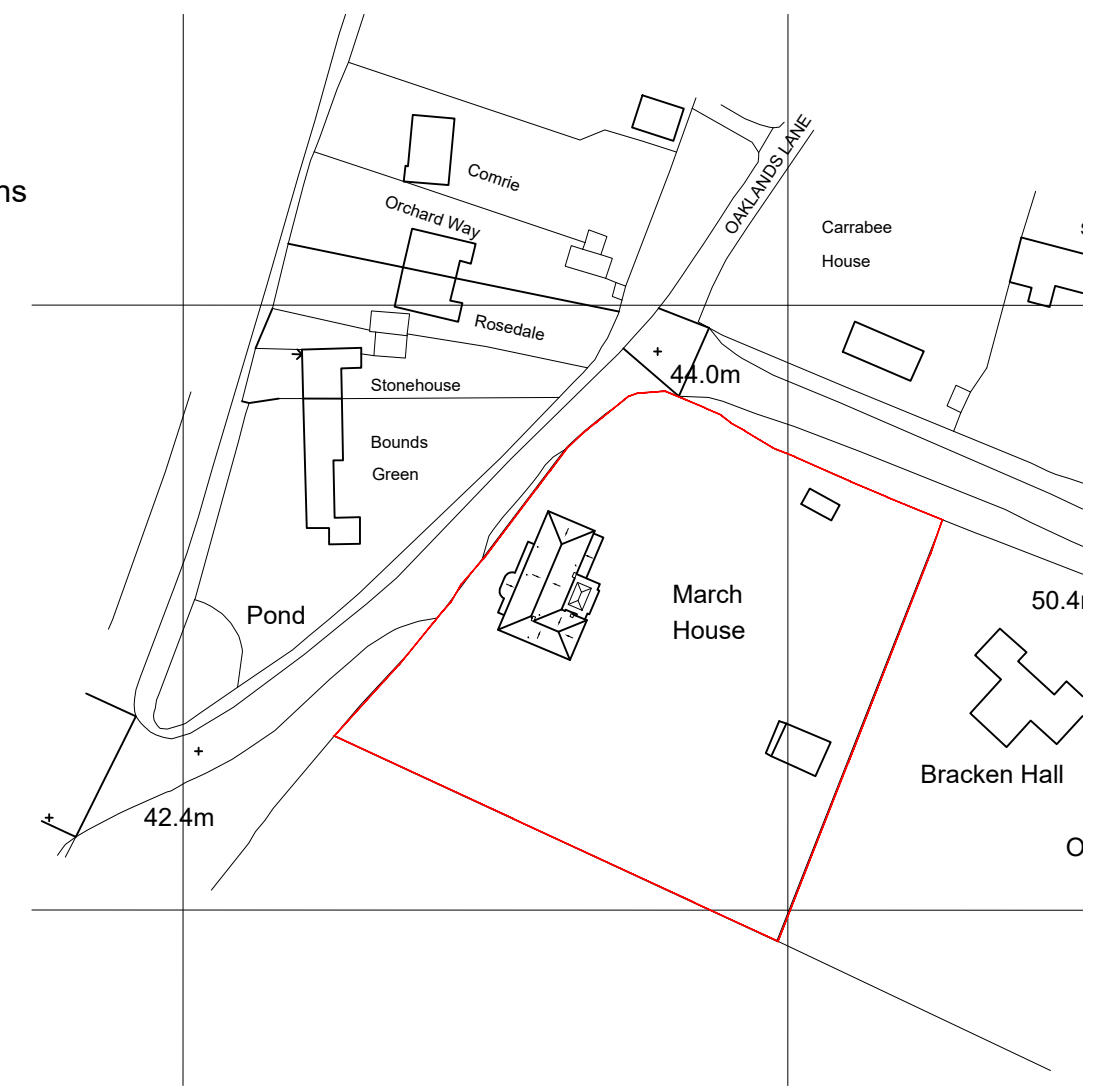
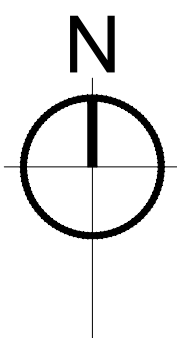
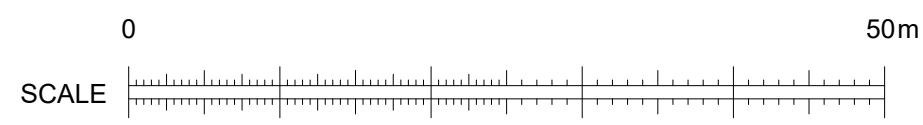


0 10 20 30 40 50 60 70 80 90 100 110 120 130 140 150 mm

0 10 20 30 40 50 60 70 80 90 100 110 120 130 140 150 mm

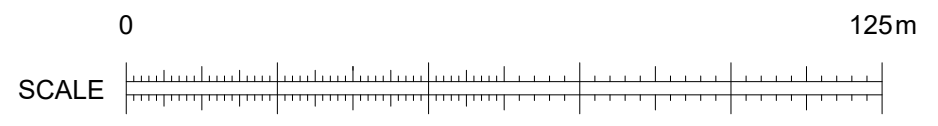


**BLOCK PLAN**  
1:500



Ordnance Survey (c) Crown Copyright 2017. All rights reserved. Licence number 100022432

**LOCATION PLAN**  
1:1250



C 13 01 22 Drawing updated for revised Application		CHECK ALL DIMENSIONS ON SITE DO NOT SCALE OFF DRAWING NOT FOR CONSTRUCTION DRAWING FOR PLANNING PURPOSES ONLY	
REV	DATE	DESCRIPTION	INITIAL
REVISION:		NOTES:	
CLIENT:  Mr & Mrs Omerod		DESCRIPTION:  Location and Block Plan	
SCALE: 1:1250 @A3 1:500		DATE: Jan 2022	DRAWN: PLR/PF
PROJECT: Proposed Alterations and Extension to March House, West Lavington		DRAWING NUMBER: <b>19410 - 100</b>	REVISION: <b>C</b>
<small>© Copyright RATHBONE MILLER LIMITED</small>			

**RATHBONE-MILLER**  
architecture and project management  
First Floor, 39 High Street,  
Steyning, West Sussex, BN44 3YE  
Telephone: 01903 879873  
Facsimile: 01903 879874