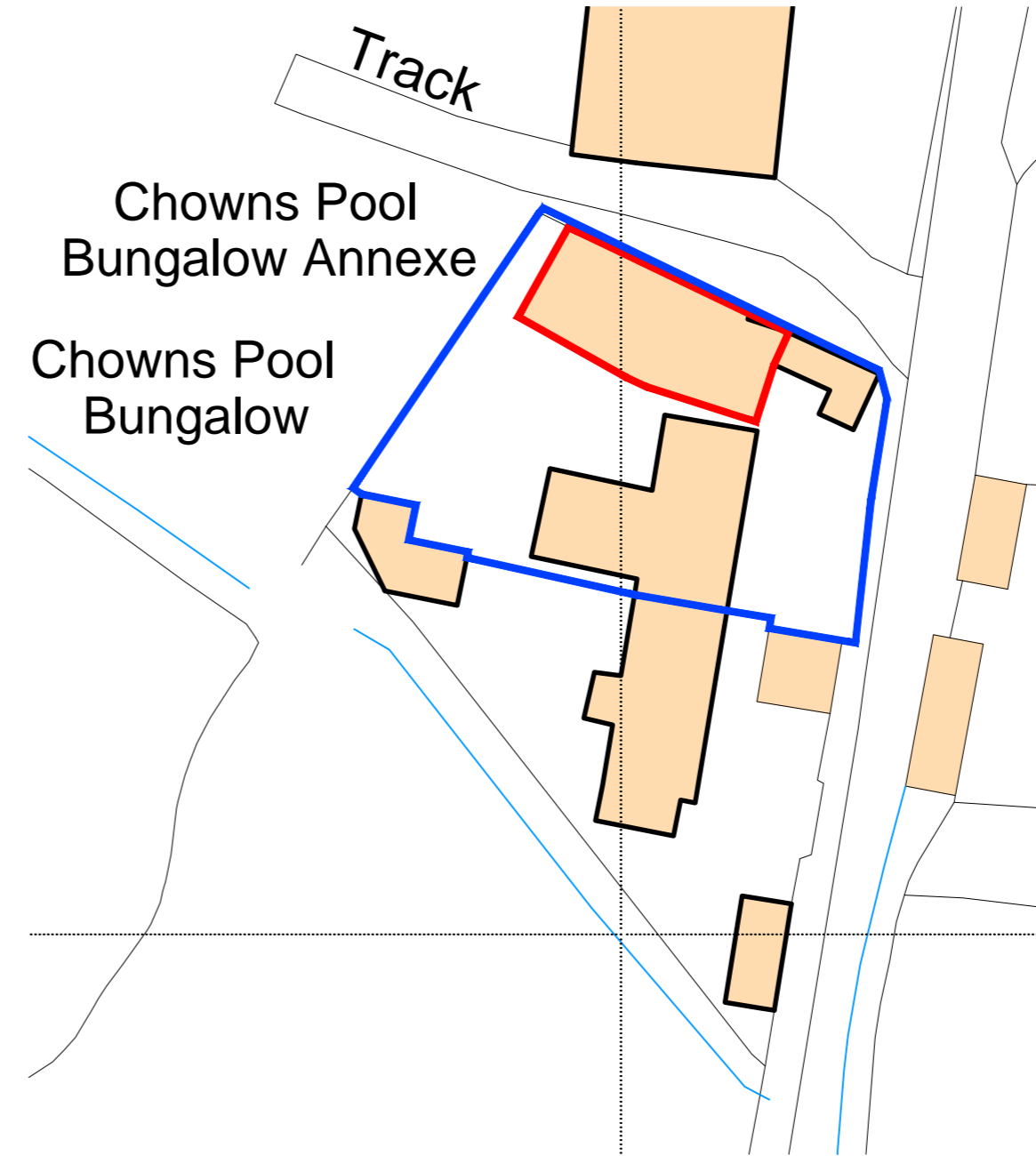
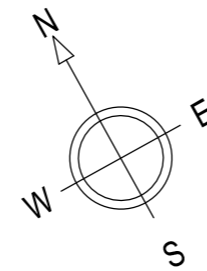


Ordnance Survey, (c) Crown Copyright 2022. All rights reserved. Licence number 100022432

LOCATION PLAN

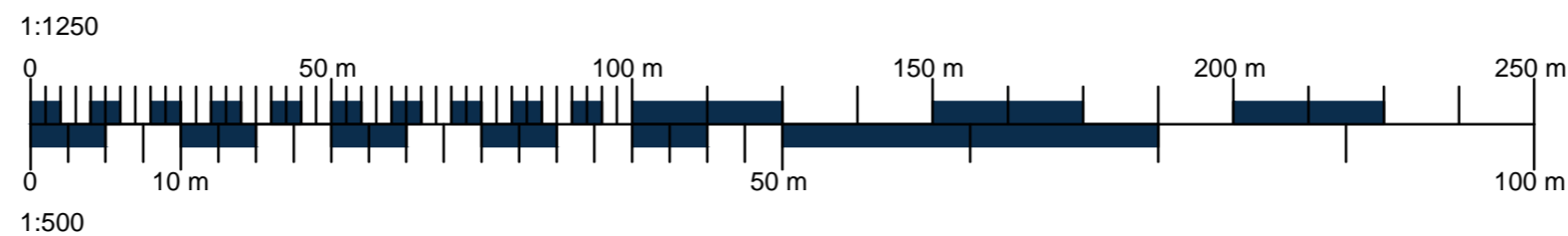
Scale 1:1250



BLOCK PLAN

Scale 1:500

— Ownership Boundary
— Site Boundary



NOTES:

1. Use written dimensions only. All dimensions to be checked on site and any discrepancies reported to ACORUS immediately. If in doubt ask.
 2. Where relevant, significant hazards have been identified on the drawing. Hazards which should be obvious to a competent contractor or unforeseeable have not been identified.
 3. This drawing is confidential and remains the exclusive property of ACORUS.
 4. Ordnance Survey Paper Map Copying Licence Number: 100039456.
- © ACORUS Rural Property Services Ltd.



Rev.	Date.	Amendment.	Dwn	Chk
A	March 22	North Point added	Drawn	Checked

PROJECT

Mr & Mrs L Edworthy
Chown's Pool Bungalow, Plymtree,
Devon, EX15 2LN

TITLE

Conversion of Workshop to Dwelling
Location and Block Plan

SCALE	DATE	DRAWN BY	CHECKED BY
AS SHOWN @A2	Jan 22	IH	MB
JOB NO.	DRAWING NO.	REVISION	
MB/1707/0122	200_01	A	



acorus

Planning. Design. Property.

acorus.co.uk

PLANNING