

Notes :

This plan should only be used for its original purpose. SV Surveying Ltd accepts no responsibility for this plan if supplied to any other party other than the original client.

All dimensions / levels should be checked on site prior to design and construction.

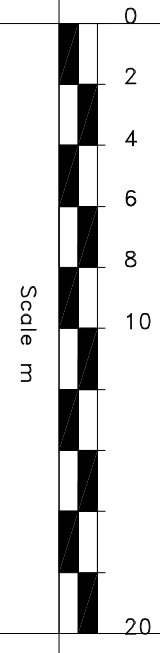
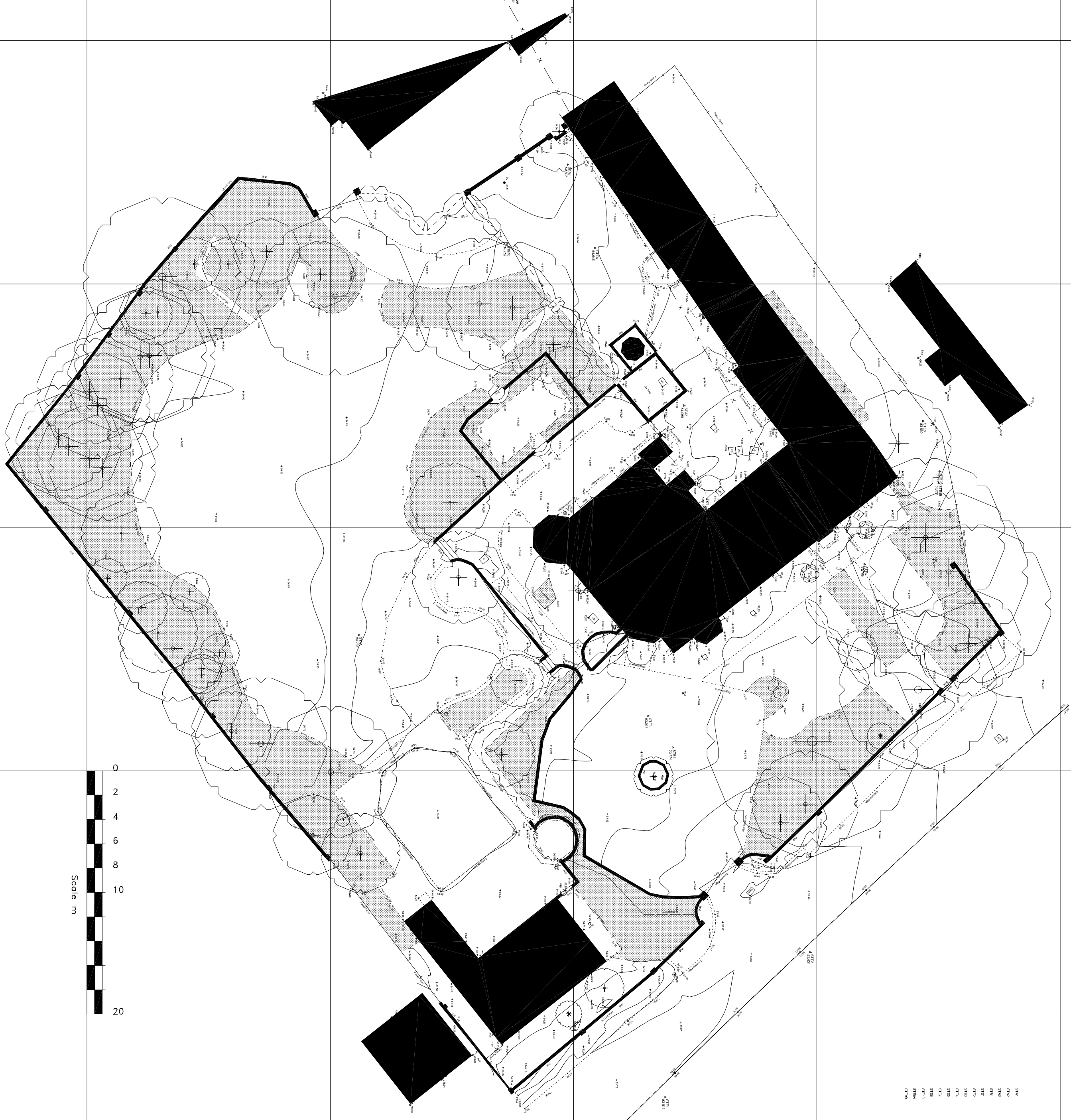
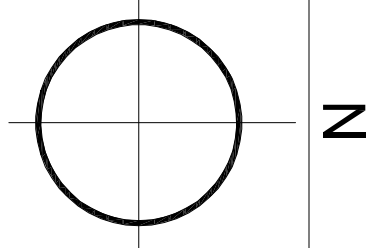
Drainage information (where applicable) has been visually inspected from the surface and should be treated as approximate only.

Tree information (where applicable) has been surveyed from ground level and therefore should be treated as approximate only. Contours are drawn at 0.2m intervals

The survey has been fixed to GPS OSG83 1936 using the active GPS network.

Legend:

- | | | | |
|-------|----------------------------|------|-------------------|
| ----- | Building Canopy / Overhang | Tig | Ridge Pillar |
| ----- | Buildings / walls | Rdgy | Ridge Level |
| ----- | Kerb Bed | Emse | Emse Level |
| ----- | Concrete edge | DPC | Dpc Level |
| ----- | Centre Line | FL | Floor Level |
| ----- | Barrier | Soil | Soil Level |
| ----- | Hedge | Tubo | Control Box |
| ----- | Security Fence | LP | Lamp Post |
| ----- | Panel Fence | SP | Sign Post |
| ----- | Open Fence | pool | Pool |
| ----- | Overhead Powerline | FS | Flag Staff |
| □ | Chimneys | MA | Gas Meter |
| △ | Survey Station & Name | EP | Electric Post |
| BM | Bench Mark | TP | Telegraph Post |
| TM | Temporary | IM | Iron |
| TM | Bench Mark | GU | Gas Valve |
| + | Tree / Shrub | RP | Rodding Point |
| + | Area Of Undergrowth | BT | Bit Cover |
| + | Gate | CO | Cover Unknown |
| + | Inspection chamber | EC | Electricity Cover |
| + | Cover level | FH | Fire Hydrant |
| + | Invert level | GAS | Gas Cover |
| + | Pipe Invert (diameter) | SV | Sing Valve |
| + | Gully | TV | TV Cover |
| + | Back Gully | VM | Water Meter |
| + | Manhole | BB | Ballast Bedson |
| + | | Box | Post Box |
| + | | MS | Man Stone |
| + | | TL | Traffic Light |
| + | | GV | Gas Valve |
| + | | Png | Png |



LAND SURVEYS + COMPUTER MODELLING
BUILDING SURVEYS + SITE ENGINEERING
SV SURVEYING LTD
76B MARKET STREET
ASHBY-DE-LA-ZOUCH
LEICESTERSHIRE
LE65 1AP
Tel 01530 560837
Fax 01530 560123
Email: info@svsurveying.co.uk
www.svsurveying.co.uk

Project
PW ARCHITECTS
NORMANTON GRANGE

Drawing
TOPOGRAPHIC
SITE SURVEY

Scales 1-250	Drawn/Paper Size EM/A2
Survey Date 20/08/21	Drawing No 21222-21-01
DO NOT SCALE	

(c) Copyright SV Surveying Ltd 2020.