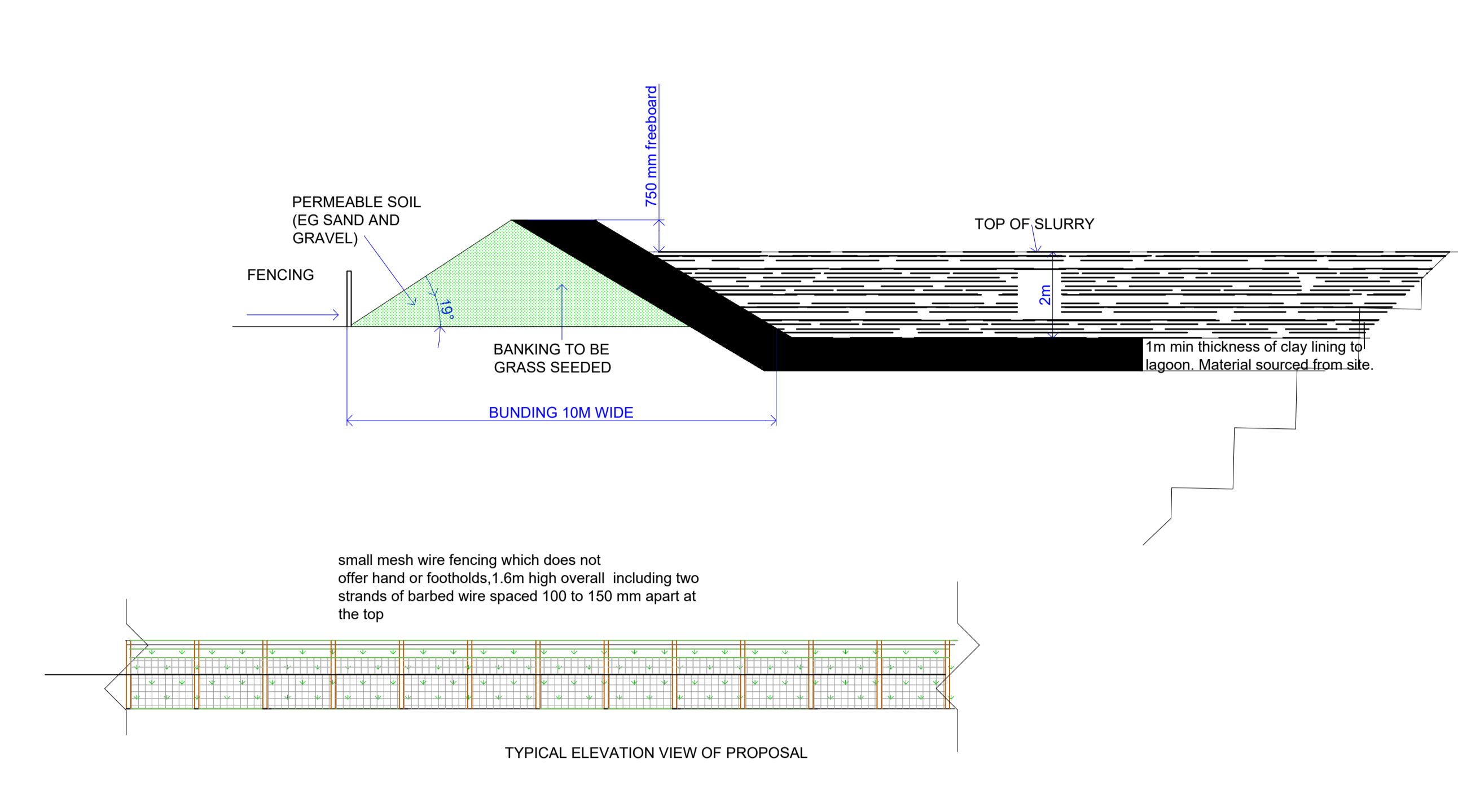
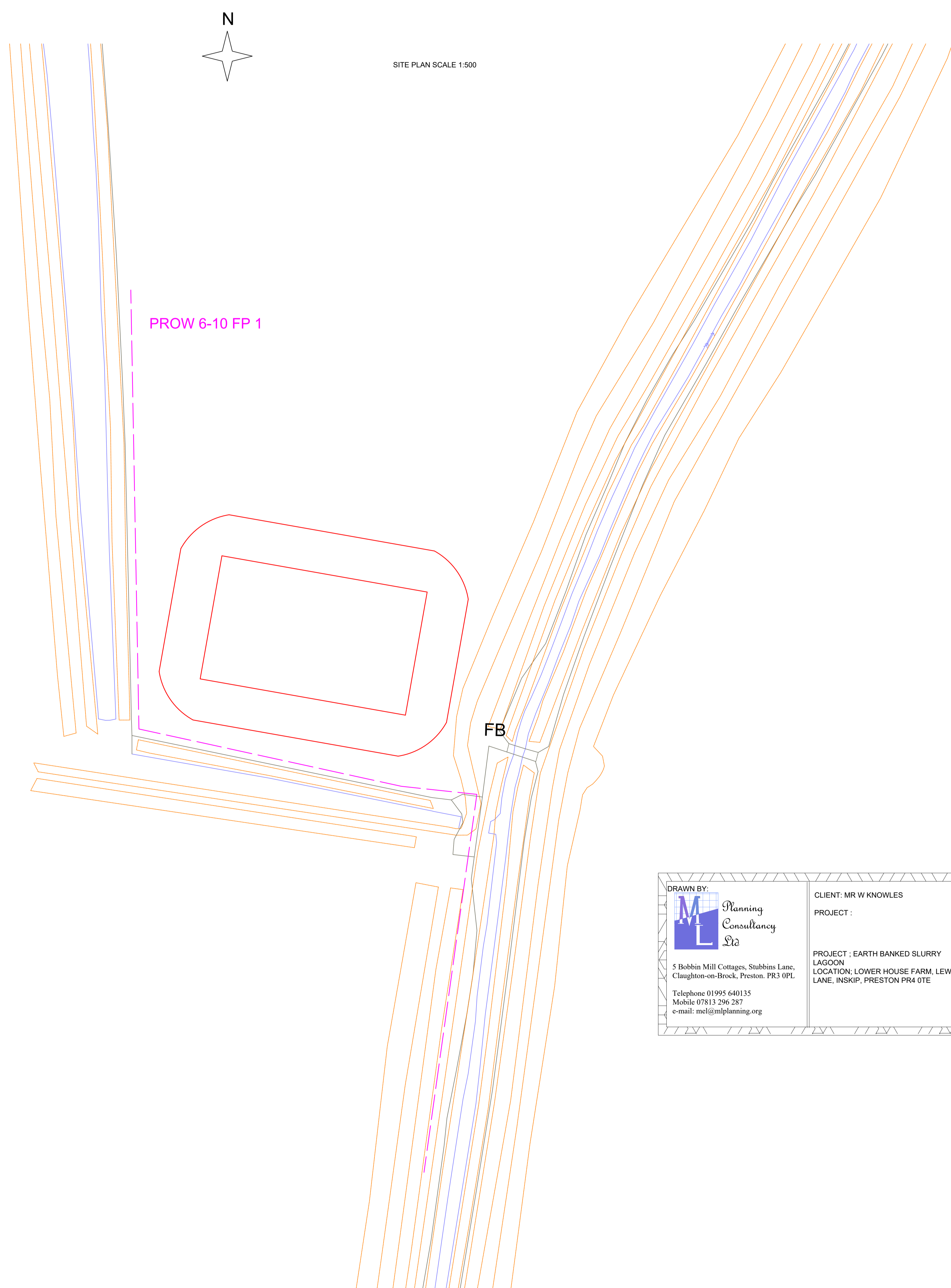




TYPICAL CROSS SECTION THROUGH PIT AND EMBANKMENT.



plan view 1:200



<p>DRAWN BY:</p>  <p>5 Bobbin Mill Cottages, Stubbins Lane, Cloughton-on-Brook, Preston, PR3 0PL</p> <p>Telephone 01995 640135 Mobile 07813 296 287 e-mail: mcl@mlplanning.org</p>	<p>CLIENT: MR W KNOWLES</p>	<p>DATE 9th March 2022</p>
	<p>PROJECT :</p>	<p>SCALE: 1:100, 1:200 & 1:500</p>
<p>PROJECT : EARTH BANKED SLURRY LAGOON</p>		<p>A0</p>
<p>LOCATION: LOWER HOUSE FARM, LEWTH LANE, INSKIP, PRESTON PR4 0TE</p>		