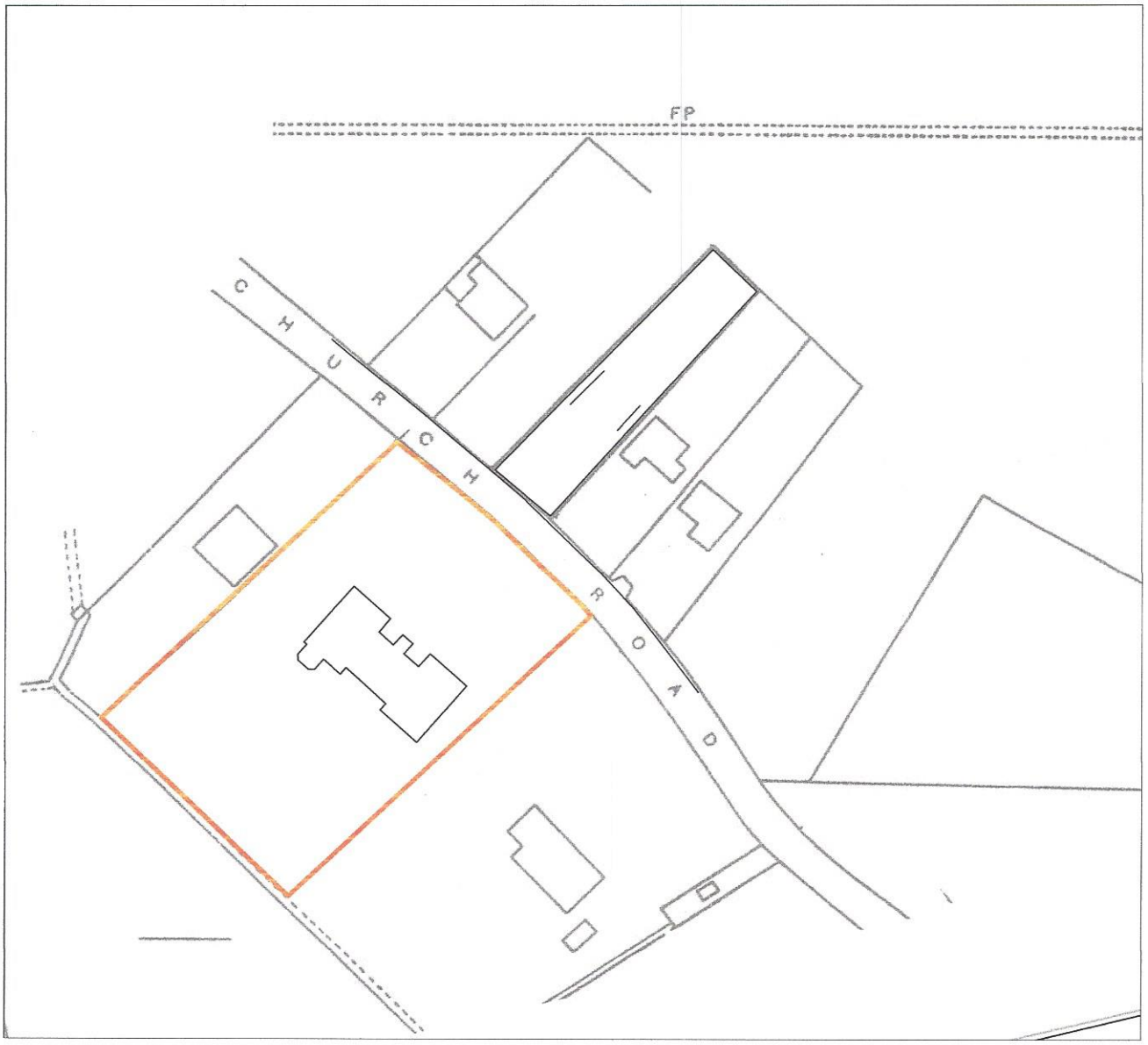

0m 50m

N

Cedar Meadow, Church Road, Halstead, TN14 7HF

LOCATION PLAN

SCALE	1:1250 @ A4	DRAWING NO.	LO401
DATE	07.02.22	REV	-

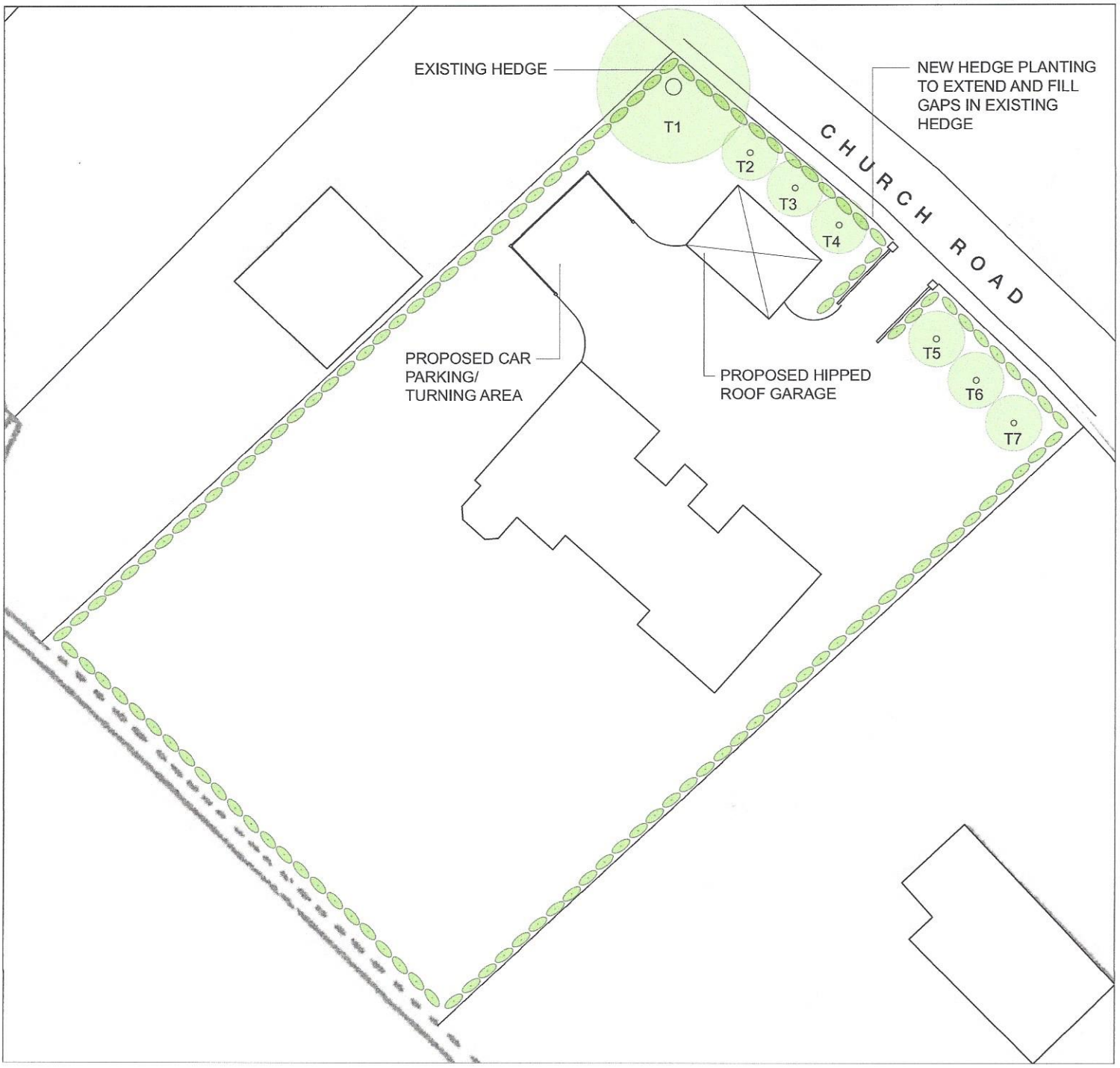

0m 10m 20m 30m 40m 50m

N

TREES:

T1 BEECH (EXISTING)

T2-T7 CRATAEGUS LAEVIGATA (NEW PLANTING)

Cedar Meadow, Church Road, Halstead, TN14 7HF

PROPOSED SITE PLAN

SCALE	1:500 @ A4	DRAWING NO.	SU302
DATE	07.02.22	REV	E



NORTH EAST ELEVATION

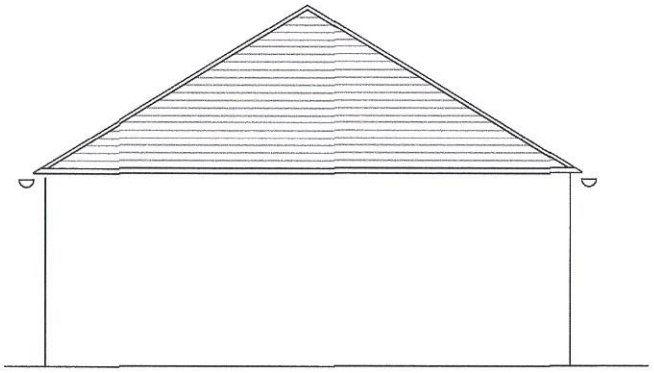

NORTH WEST ELEVATION

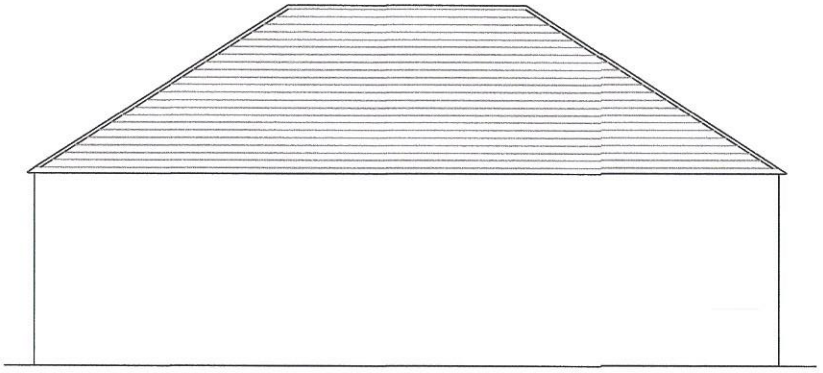

SOUTH WEST ELEVATION

SOUTH EAST ELEVATION

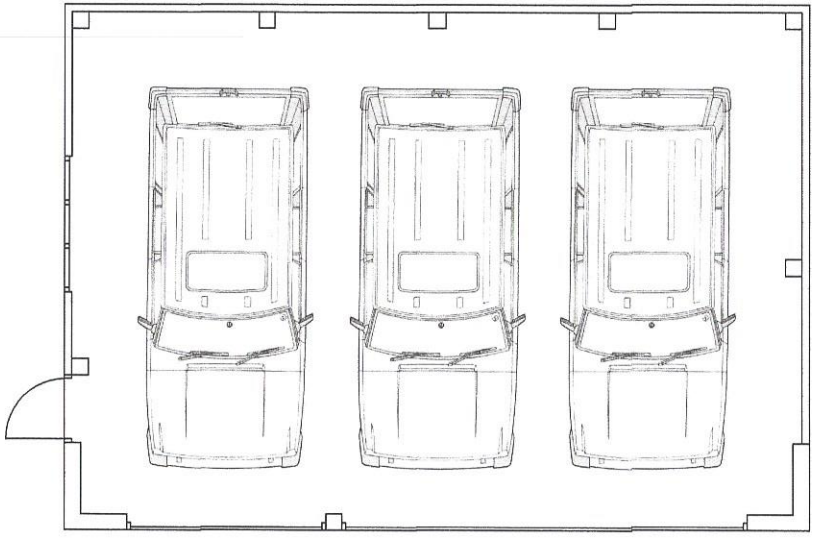

Cedar Meadow, Church Road, Halstead, TN14 7HF

PROPOSED GARAGE PLANS

SCALE	1:100 @ A4	DRAWING NO.	P201
DATE	07.02.22	REV	A

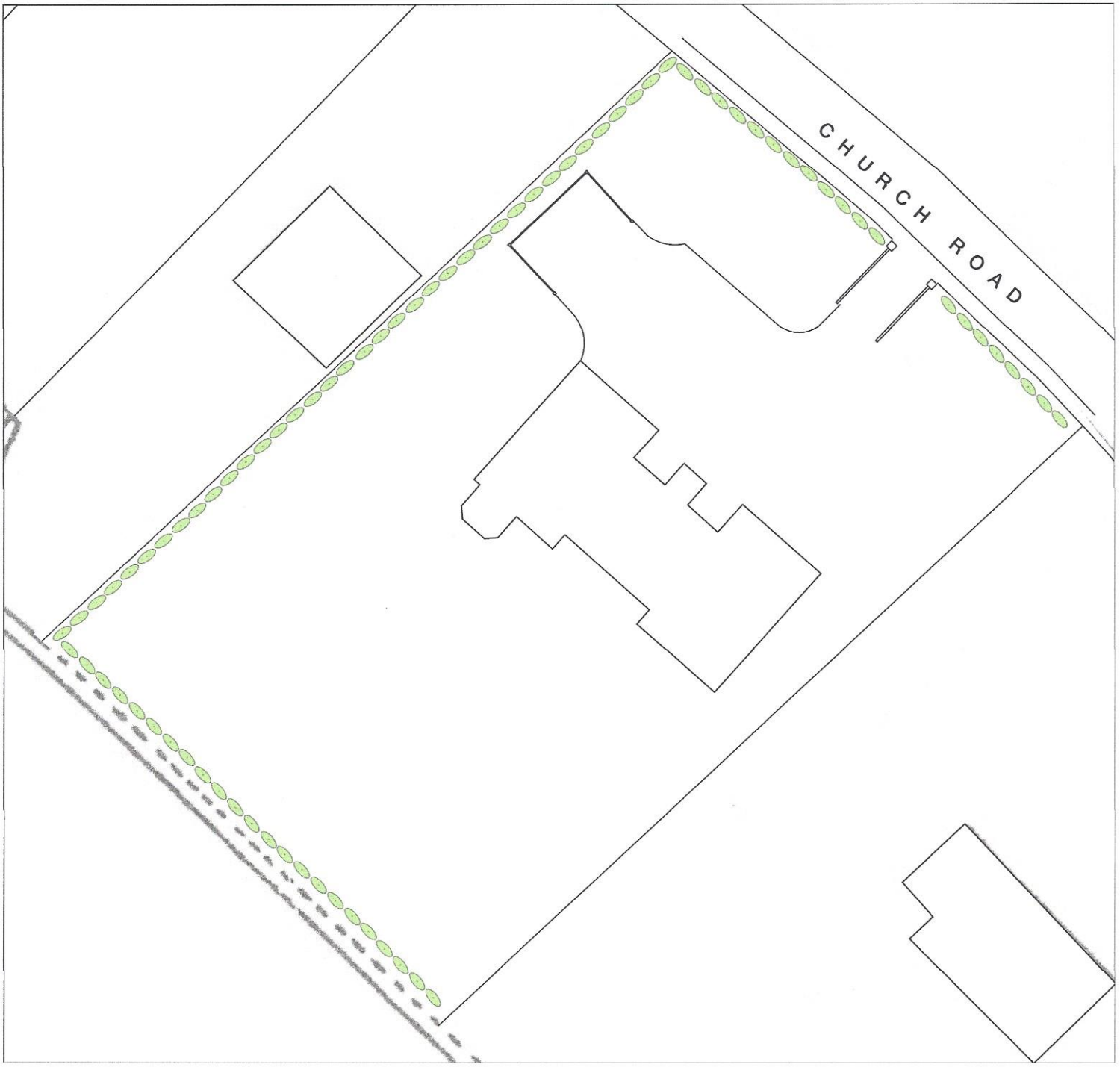

0m 10m 20m 30m 40m 50m

N

Cedar Meadow, Church Road, Halstead, TN14 7HF

EXISTING SITE PLAN

SCALE	1:500 @ A4	DRAWING NO.	SU301
DATE	07.02.22	REV	-