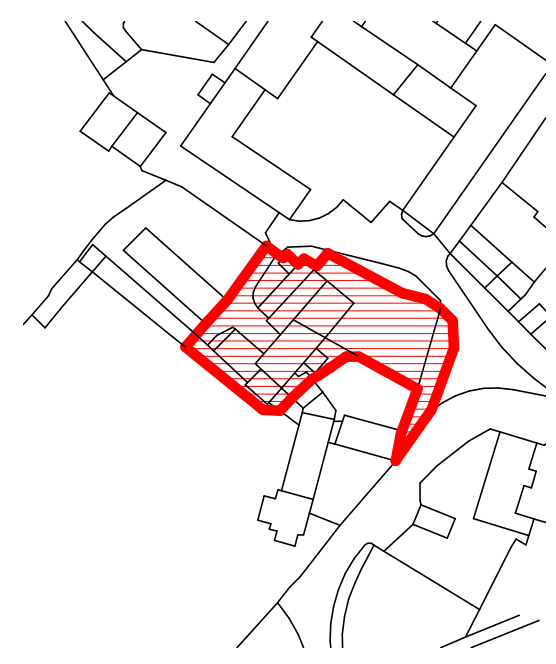
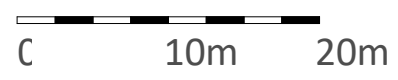


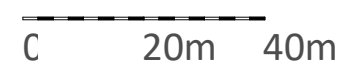
- Key Notes:**
- All dimensions are in millimetres
 - All dimensions must be checked on site and NOT scaled from drawings.
 - All structural members and materials are to be measured on site prior to ordering.
 - All existing walls, floors, beams and lintels are to be inspected prior to commencing and during construction works.
 - Any defects to be recorded and discussed with Building Control Officer.
 - All structural timbers to be Tanalised.
 - No part of the proposed works is to extend beyond or overhang the site ownership boundaries.
 - This drawing is for Planning and Building Regulation purposes only.
 - The Contractor /Builder is to obtain full approval from the Local Authority if they wish to change from the approved designs and / or specifications, records must be kept.
 - The client is to ensure that all insurance companies interested within the property are kept fully informed of all building work during and through to completion of the works.
 - It is the responsibility of the Home Owner to obtain all required incoming service 'Safe to Dig' drawings and approvals from Utility Companies



Site Plan as Existing
1:500




OS Site Location Plan
1:1250



Site Address:
Woodhouse Farm Cottage
Coanwood
Northumberland
NE49 0NX

Grid Reference:
Easting: x = 368518
Northing: y = 559586

NY 68518 59586



- 02 18.03.22 Red Line Boundary Updated
Inline with Planning Comments
Rec'd (email 18.03.22)
- 01 08.02.21 Planning Issue

PLANNING	
Mr & Mrs Holgate Woodhouse Farm Cottage Coanwood NE49 0NX	
OS Site Location and Existing Boundary Plan	
001	
Scale as indicated @ A3	02