

NOTES:
1. Do not scale from this drawing.
2. All dimensions to be checked on site by the contractor and such dimensions to be their responsibility.
3. Report all drawing errors and omissions to the architect.

CLIENT:
Bolam Developments Ltd

PROJECT TITLE:
Land to the Rear of 20 Main St

DRAWING TITLE / LOCATION:

Proposed Block Plan with indicative drainage

| | |
|-----------------------|------------------|
| SCALE @ A1 1 : 150 | DATE 14/03/22 |
| PROJECT # A372 | DRAWN LN |
| | CHECKED CH |

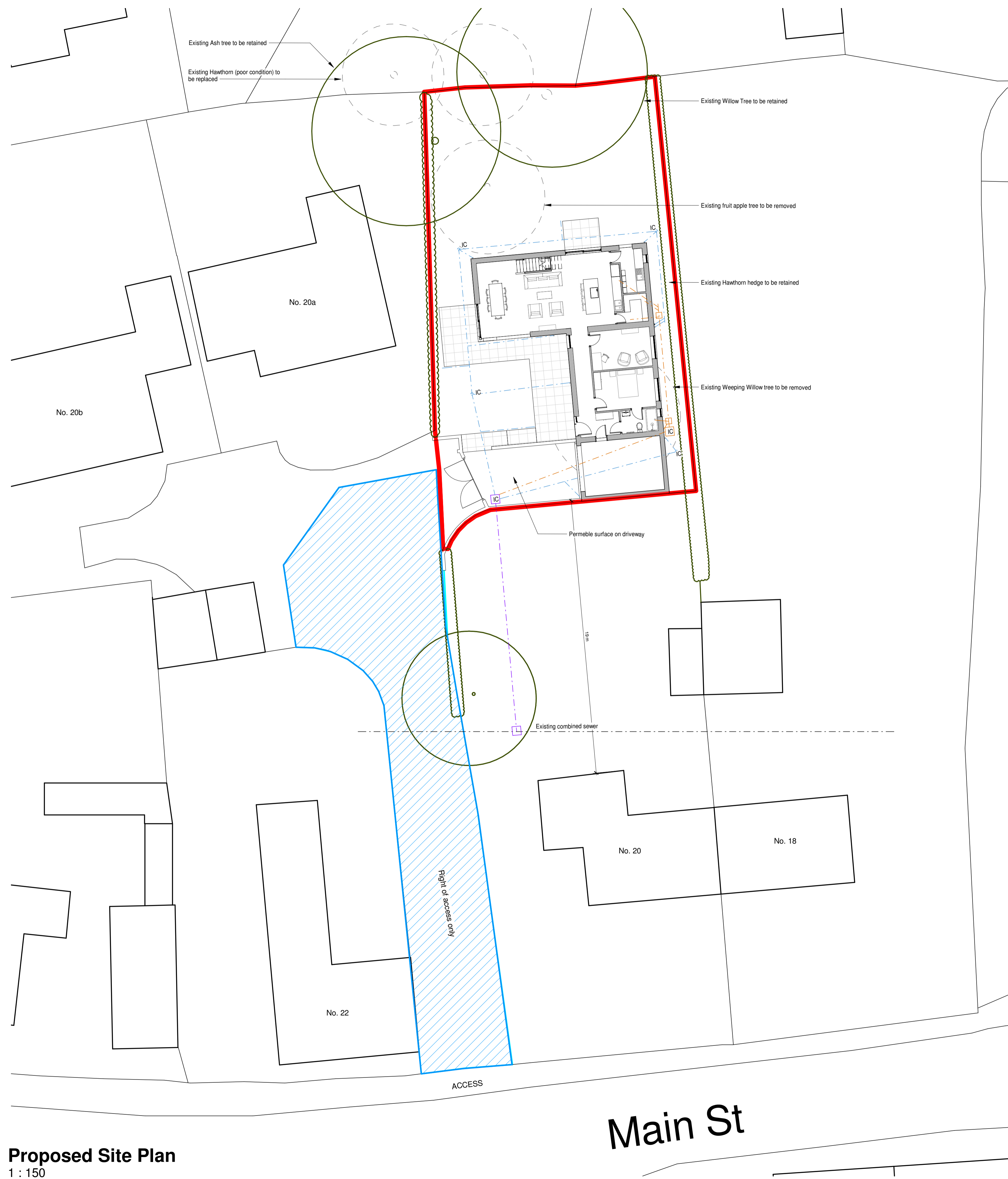
DRAWING NAME

| PROJECT | ORIGIN | ZONE | LEVEL | TYPE | ROLE | NO. # |
|---------|--------|------|-------|------|------|-------|
| A372 | MAS | XX | ZZ | CM | A | 119 |







STATUS
FOR PLANNING

| REVISION | REVISION DESCRIPTION |
|----------|----------------------|
| C | |

| REV | DESCRIPTION | BY | DATE |
|-----|--|----|----------|
| A | Limitations of Right of Way added, position of proposed scheme amended | MS | 17/01/20 |
| B | Position of proposed scheme amended and entrance gate re-positioned | MS | 12/02/20 |
| C | Drainage scheme amended | LN | 14/03/22 |



KEY

-  Application Site
-  Limitations of Right of Way
- Indicative Drainage:
 -  Rainwater
 -  Foul water
 -  Combined Sewer
 -  Inspection chamber

Proposed Site Plan
1 : 150