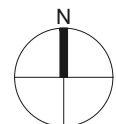
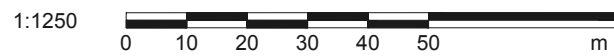
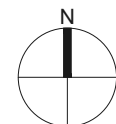



LOCATION PLAN



PROPOSED SITE PLAN



E	Road name added	31.03.22
D	Building moved 300mm away from road. Set out updated, turned on all Topographical survey	10.02.22
C	Boundary line and setting out updated	28.01.22
B	Boundary line, neighbours outline updated and spot heights added.	02.12.21
A	Issued to building control	12.05.21
REV	DESCRIPTION	DATE

NOTE:
Method Studio London Ltd retain copyright of this design, scheme and ownership of all drawings. Reproduction is permitted only with written authority.

These drawings are subject to Planning and Building Regulations Approval and all other permissions required by the Local Authority prior to commencing building work. Works started without these consents are at your own risk.

All drawings should be read in conjunction with any third party consultants drawings and specification.

Do not scale from this drawing. All dimensions, levels and existing structure must be verified on site prior to commencement. Any omissions or inaccuracies are to be reported and clarified with Method Studio and the client immediately for rectification. These drawings are intended as graphic information only. Due to the age of the premises, non-exposure of the structure, occupancy, building methods & materials used, some assumptions have been made necessary.

Before building work commences it is the responsibility of the builder or owner to serve the relevant Party Wall Notices to all neighbors affected.

DRAWING NAME			
SITE LOCATION PLAN			
ADDRESS			
Tectona, Ongar Road, Stondon Massey, Brentwood CM15 0EF			
SCALE @ A3	FIRST ISSUED	DRAWING NO	REV
VAR.	-	0229BR 001	E

