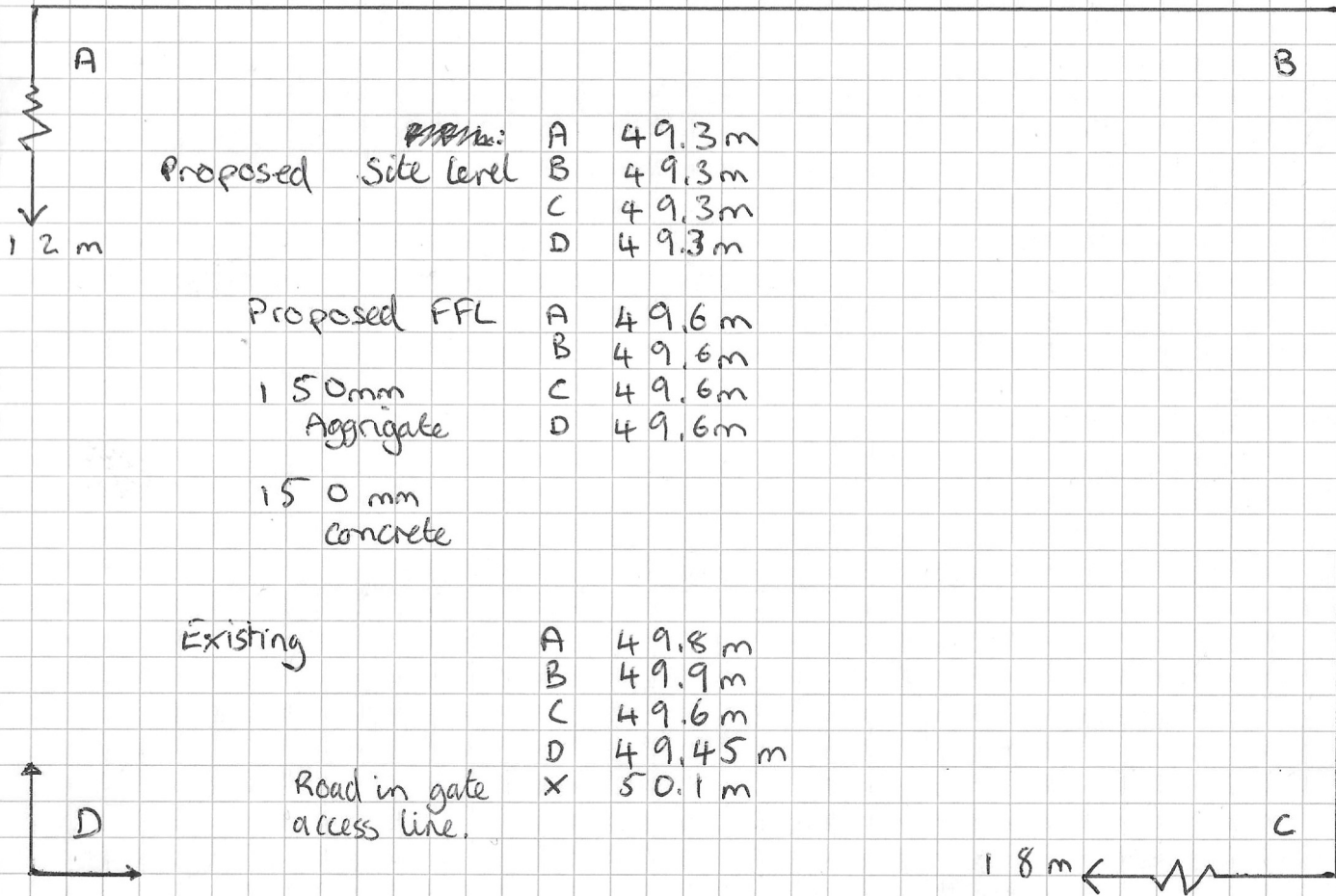
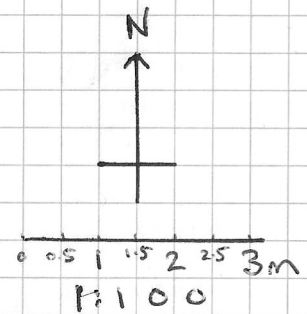



North Elevation



| | | | |
|---------------------|----------|---|-------|
| Proposed Site level | Proposed | A | 49.3m |
| | | B | 49.3m |
| | | C | 49.3m |
| | | D | 49.3m |

| | | | |
|------------------------------------|----------|---|-------|
| Proposed FFL 150mm Aggregate | Proposed | A | 49.6m |
| | | B | 49.6m |
| | | C | 49.6m |
| | | D | 49.6m |

150mm
concrete

| | | | |
|----------|--|---|--------|
| Existing | | A | 49.8m |
| | | B | 49.9m |
| | | C | 49.6m |
| | | D | 49.45m |
| | | X | 50.1m |

Road in gate
access line.

