
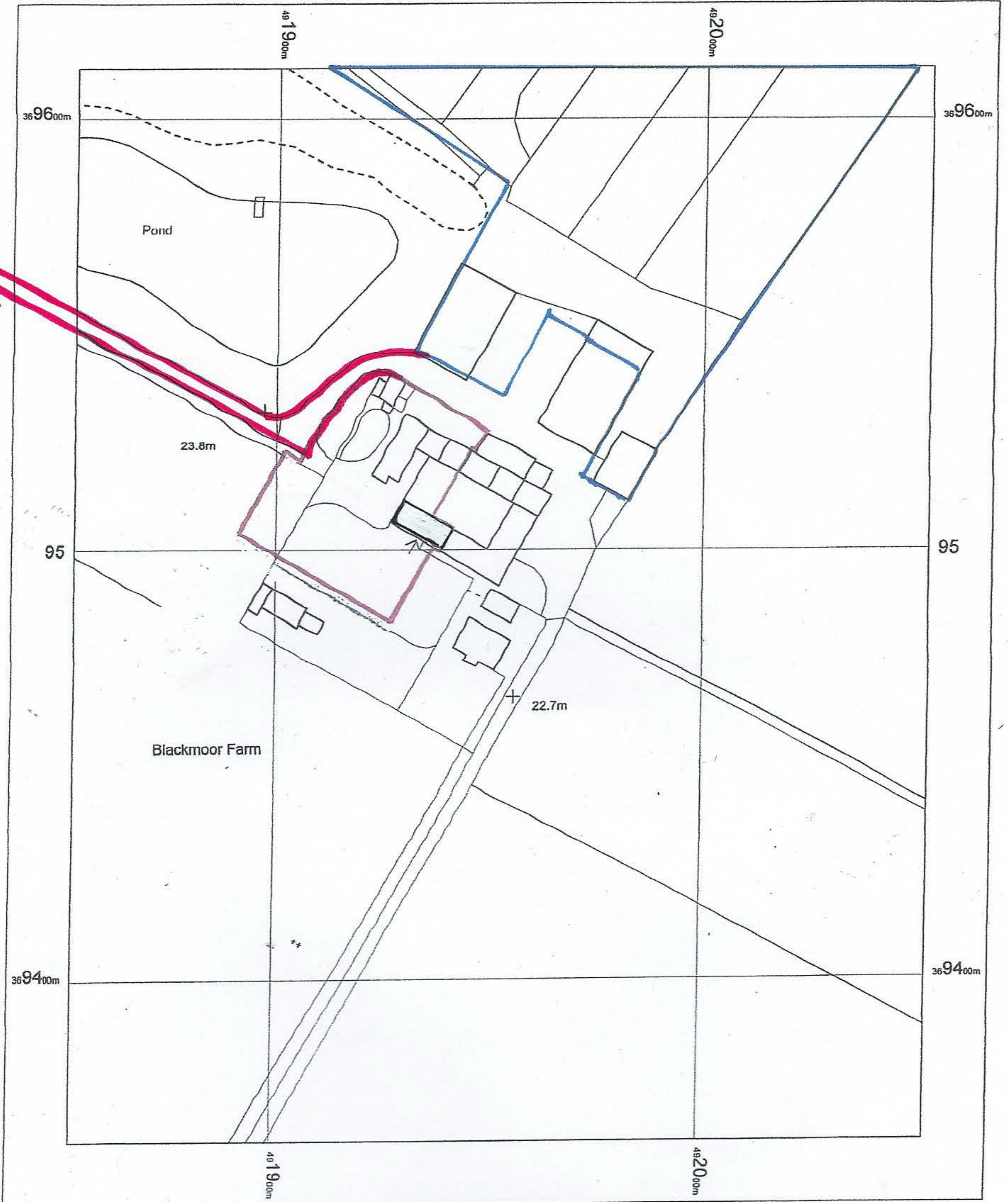


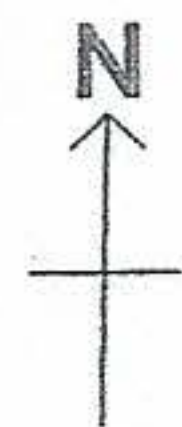
# Blackmoor Farm



OS MasterMap 1250/2500/10000 scale  
02 February 2016, ID: BW1-00498585  
maps.blackwell.co.uk

1:1250 scale print at A4, Centre: 491953 E, 369487 N

©Crown Copyright Ordnance Survey. Licence no.  
100041040



**BLACKWELL'S**  
www.blackwellmapping.co.uk

TEL: 0113 245 2623  
comments@maps.blackwell.co.uk