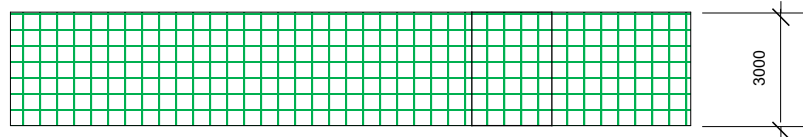
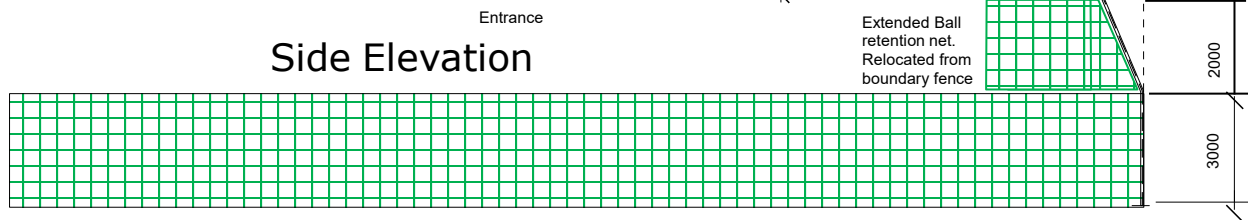


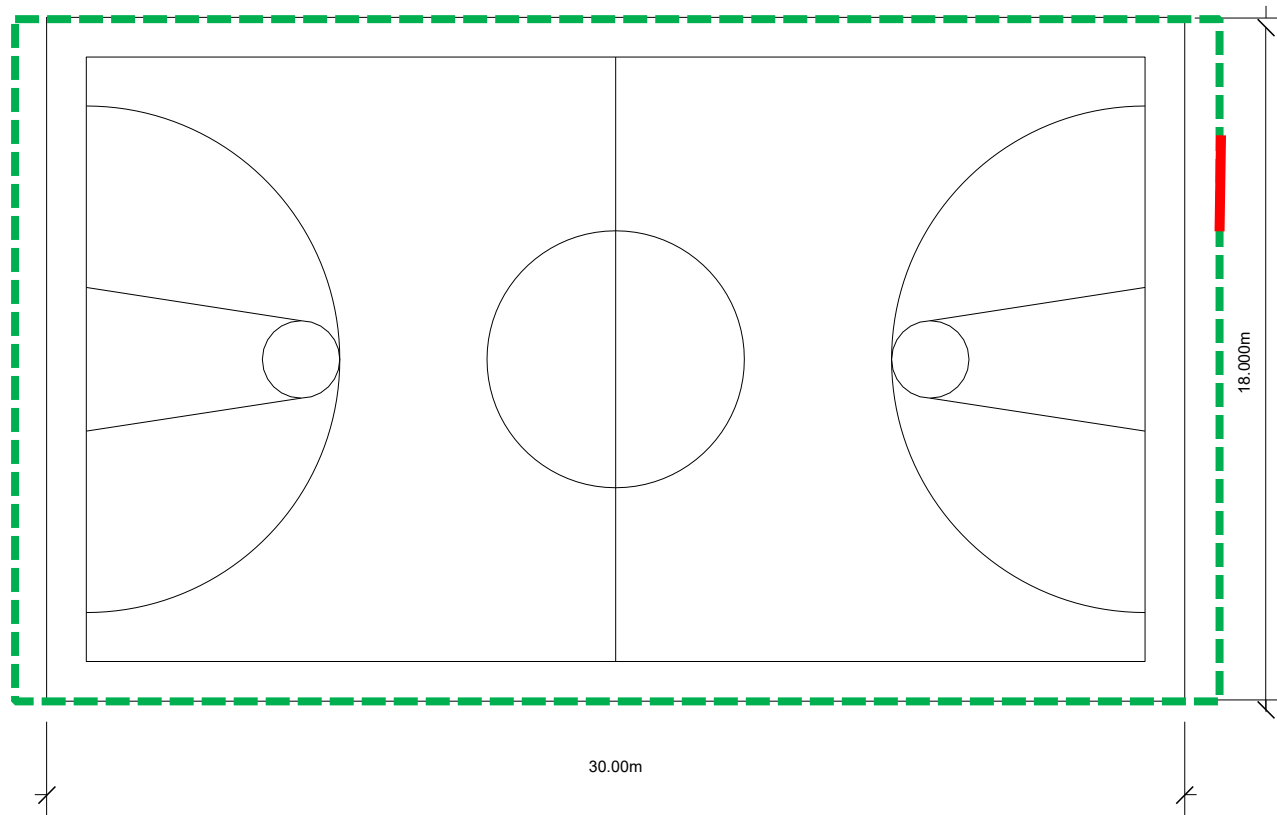

Side Elevation



Front Elevation

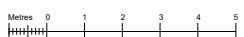


Side Elevation with relocated ball retention net



Green dotted line indicates location of new green mesh fence. Positioned on the edge of the tarmac skirt running around the wooden base boards of MUGA plating area.

Red line indicates location of pedestrian gate.



Do not scale this drawing, unless for planning authority purposes.

Scale 1:200 @ A3	October 2016	Drawing No 2022/5
Proposed MUGA for Brockenhurst Village Trust, at Highwood Road Brockenhurst, Hampshire. SO42 7RY		Scheme as Proposed - MUGA Plan and Elevations