

Site Details:

FLEMINGS HALL, HALL ROAD,
BEDINGFIELD, IP23 7QF

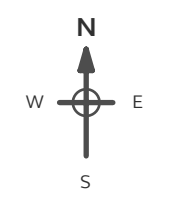
Client Ref: 40232
Report Ref: GS-8677775
Grid Ref: 619232, 267815

Map Name: County Series


Map date: 1884

Scale: 1:2,500

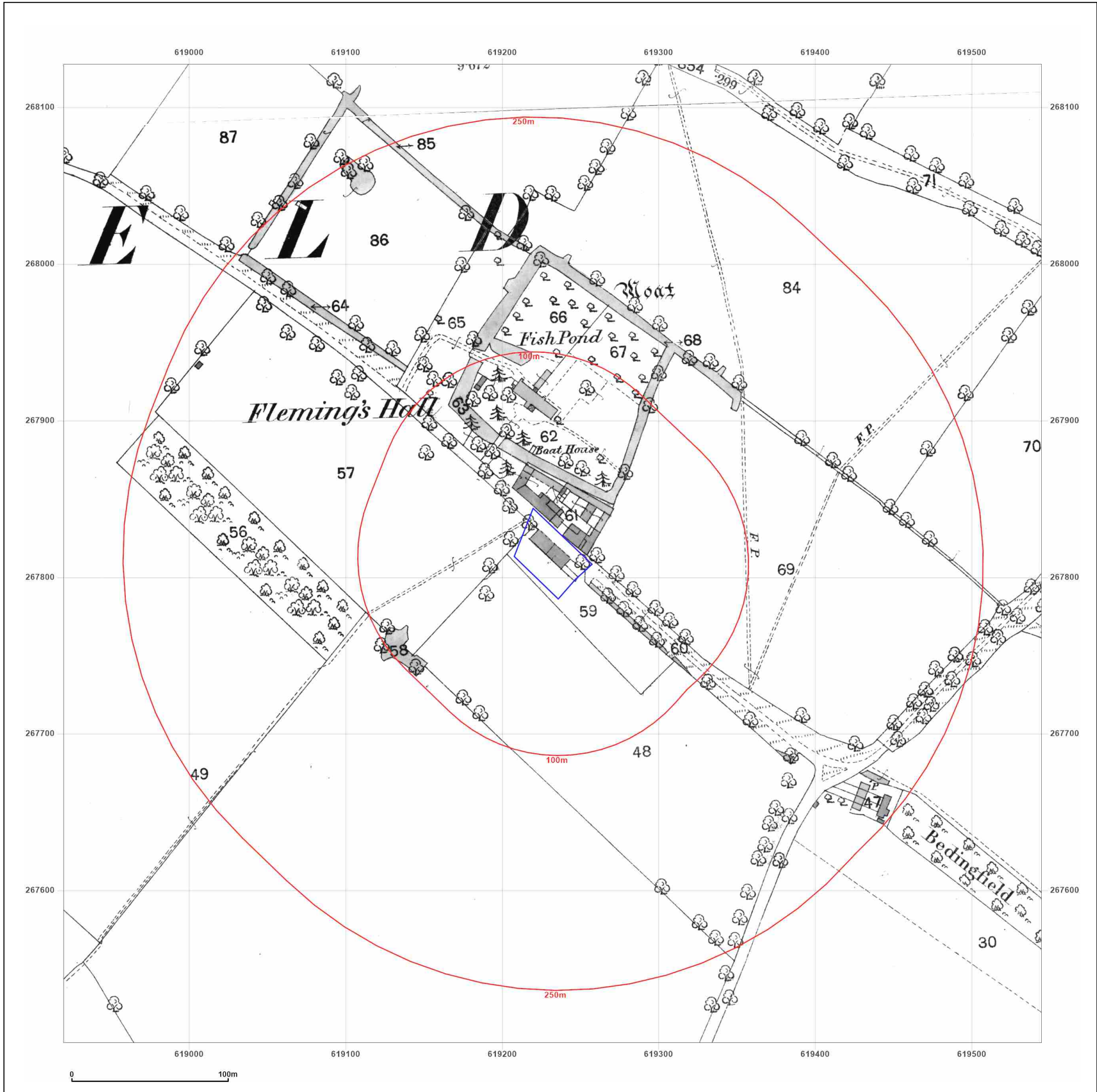
Printed at: 1:2,500



Surveyed 1884
Revised 1884
Edition N/A
Copyright N/A
Levelled N/A



Surveyed 1884
Revised 1884
Edition N/A
Copyright N/A
Levelled N/A





Produced by
Groundsure Insights
T: 08444 159000
E: info@groundsure.com
W: www.groundsure.com

© Crown copyright and database rights 2018 Ordnance Survey 100035207

Production date: 14 April 2022

Map legend available at:
www.groundsure.com/sites/default/files/groundsure_legend.pdf

Site Details:
 FLEMINGS HALL, HALL ROAD,
 BEDINGFIELD, IP23 7QF


Client Ref: 40232
Report Ref: GS-8677775
Grid Ref: 619232, 267815

Map Name: County Series
Map date: 1903
Scale: 1:2,500
Printed at: 1:2,500



Surveyed 1903
 Revised 1903
 Edition N/A
 Copyright N/A
 Levelled N/A

Surveyed 1903
 Revised 1903
 Edition N/A
 Copyright N/A
 Levelled N/A

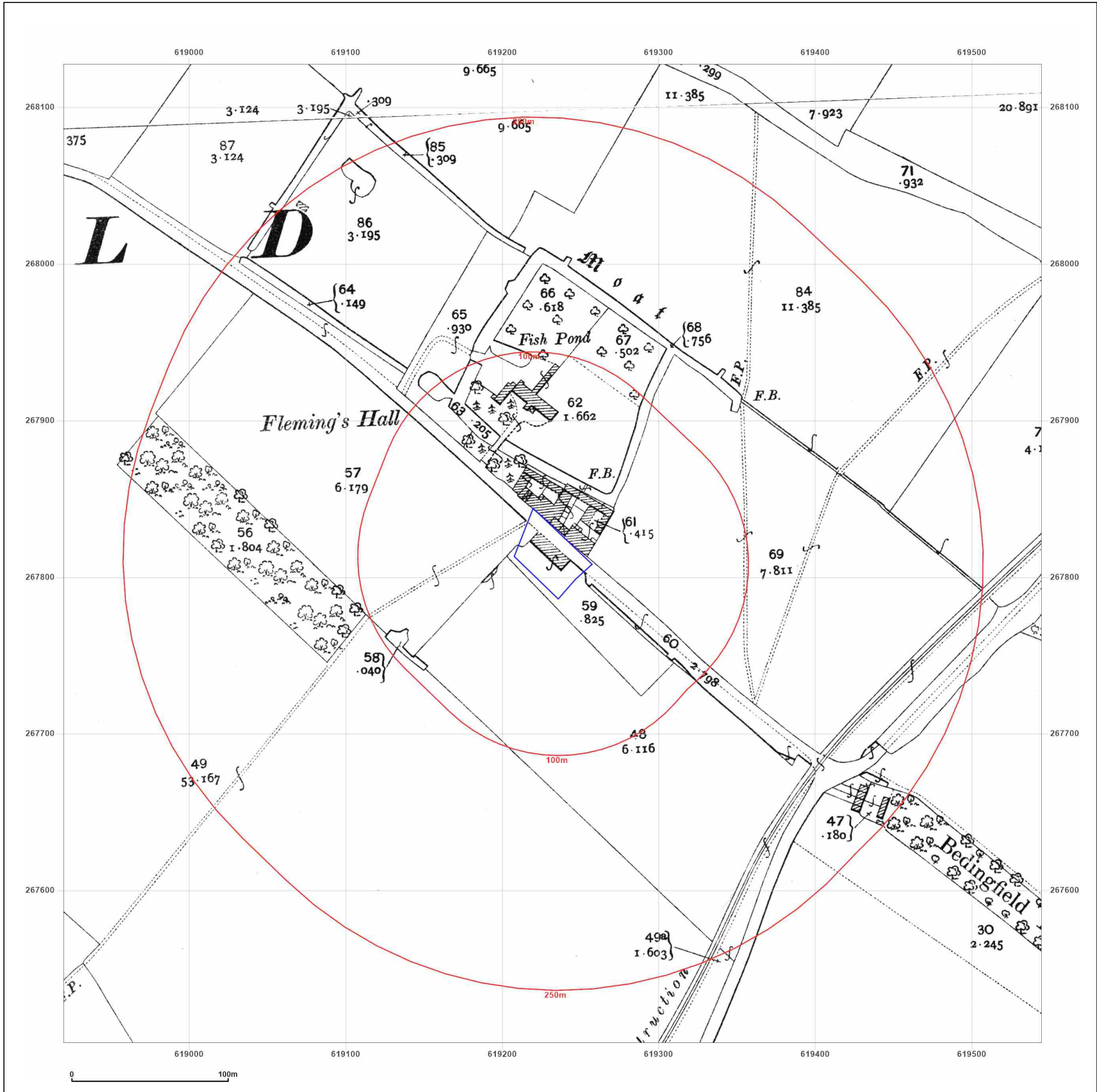


Produced by
 Groundsure Insights
 T: 08444 159000
 E: info@groundsure.com
 W: www.groundsure.com

© Crown copyright and database rights 2018 Ordnance Survey 100035207

Production date: 14 April 2022

Map legend available at:
www.groundsure.com/sites/default/files/groundsure_legend.pdf



Site Details:

FLEMINGS HALL, HALL ROAD,
BEDINGFIELD, IP23 7QF

Client Ref: 40232
Report Ref: GS-8677775
Grid Ref: 619232, 267815

Map Name: National Grid

Map date: 1978

Scale: 1:2,500

Printed at: 1:2,500



Surveyed N/A	Surveyed N/A
Revised N/A	Revised N/A
Edition N/A	Edition N/A
Copyright N/A	Copyright N/A
Levelled N/A	Levelled N/A



Surveyed N/A
Revised 1976
Edition N/A
Copyright 1978
Levelled 1971

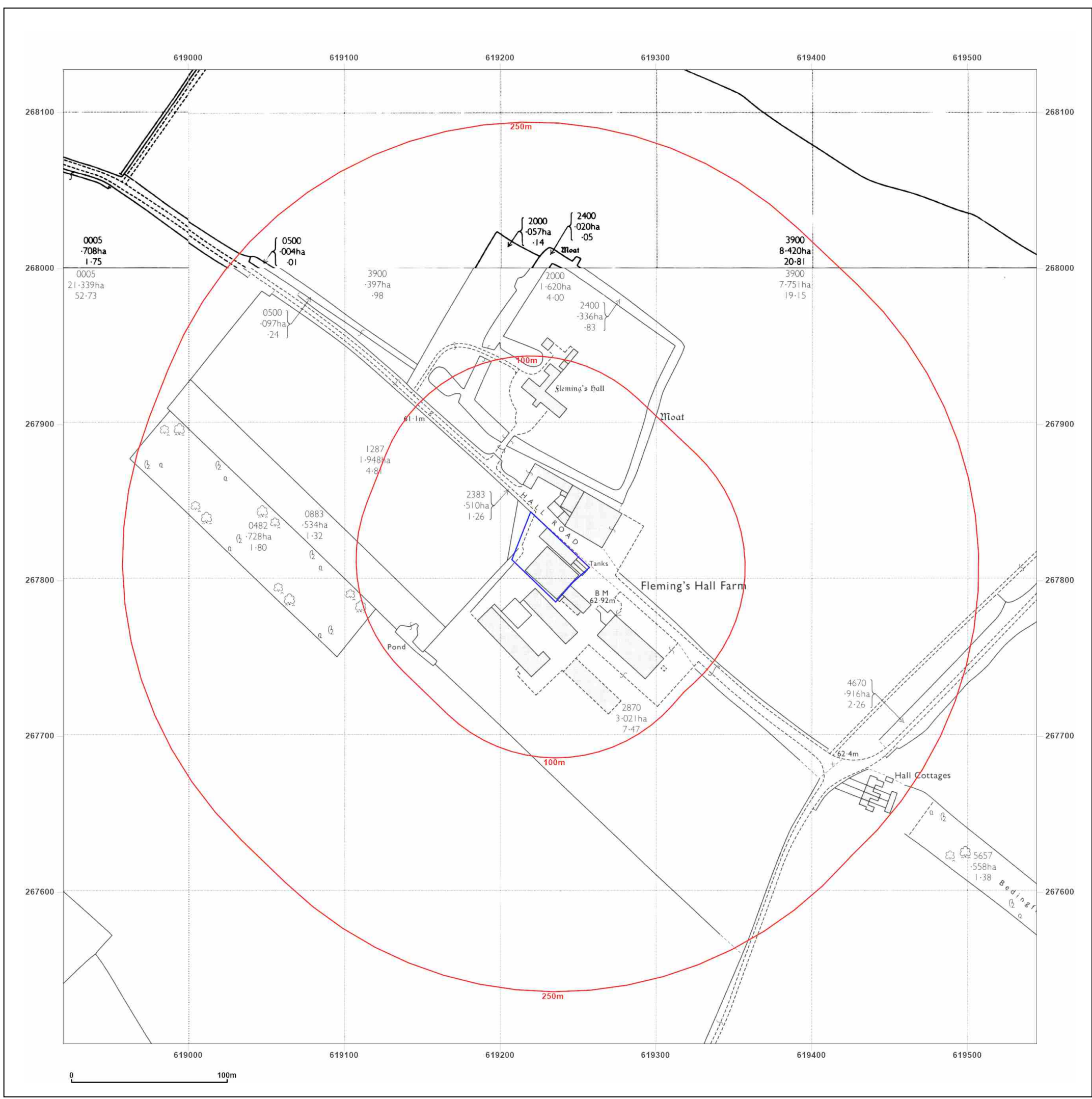


Produced by
Groundsure Insights
T: 08444 159000
E: info@groundsure.com
W: www.groundsure.com

© Crown copyright and database rights 2018 Ordnance Survey 100035207

Production date: 14 April 2022

Map legend available at:
www.groundsure.com/sites/default/files/groundsure_legend.pdf



Site Details:

FLEMINGS HALL, HALL ROAD,
BEDINGFIELD, IP23 7QF

Client Ref: 40232
Report Ref: GS-8677775
Grid Ref: 619232, 267815

Map Name: National Grid

Map date: 1978

Scale: 1:2,500

Printed at: 1:2,500



Surveved 1975 Revised 1975 Edition N/A Copyright 1978 Levelled 1971		Surveved N/A Revised N/A Edition N/A Copyright N/A Levelled N/A
---	--	---



Produced by
Groundsure Insights
T: 08444 159000
E: info@groundsure.com
W: www.groundsure.com

© Crown copyright and database rights 2018 Ordnance Survey 100035207

Production date: 14 April 2022

Map legend available at:
www.groundsure.com/sites/default/files/groundsure_legend.pdf



Site Details:

FLEMINGS HALL, HALL ROAD,
BEDINGFIELD, IP23 7QF

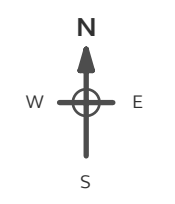
Client Ref: 40232
Report Ref: GS-8677775
Grid Ref: 619232, 267815

Map Name: National Grid


Map date: 1995

Scale: 1:2,500

Printed at: 1:2,500



Surveyed N/A	Surveyed 1995
Revised N/A	Revised N/A
Edition N/A	Edition N/A
Copyright 1995	Copyright 1995
Levelled N/A	Levelled N/A



Surveyed 1995	Surveyed 1995
Revised N/A	Revised N/A
Edition N/A	Edition N/A
Copyright 1995	Copyright 1995
Levelled N/A	Levelled N/A

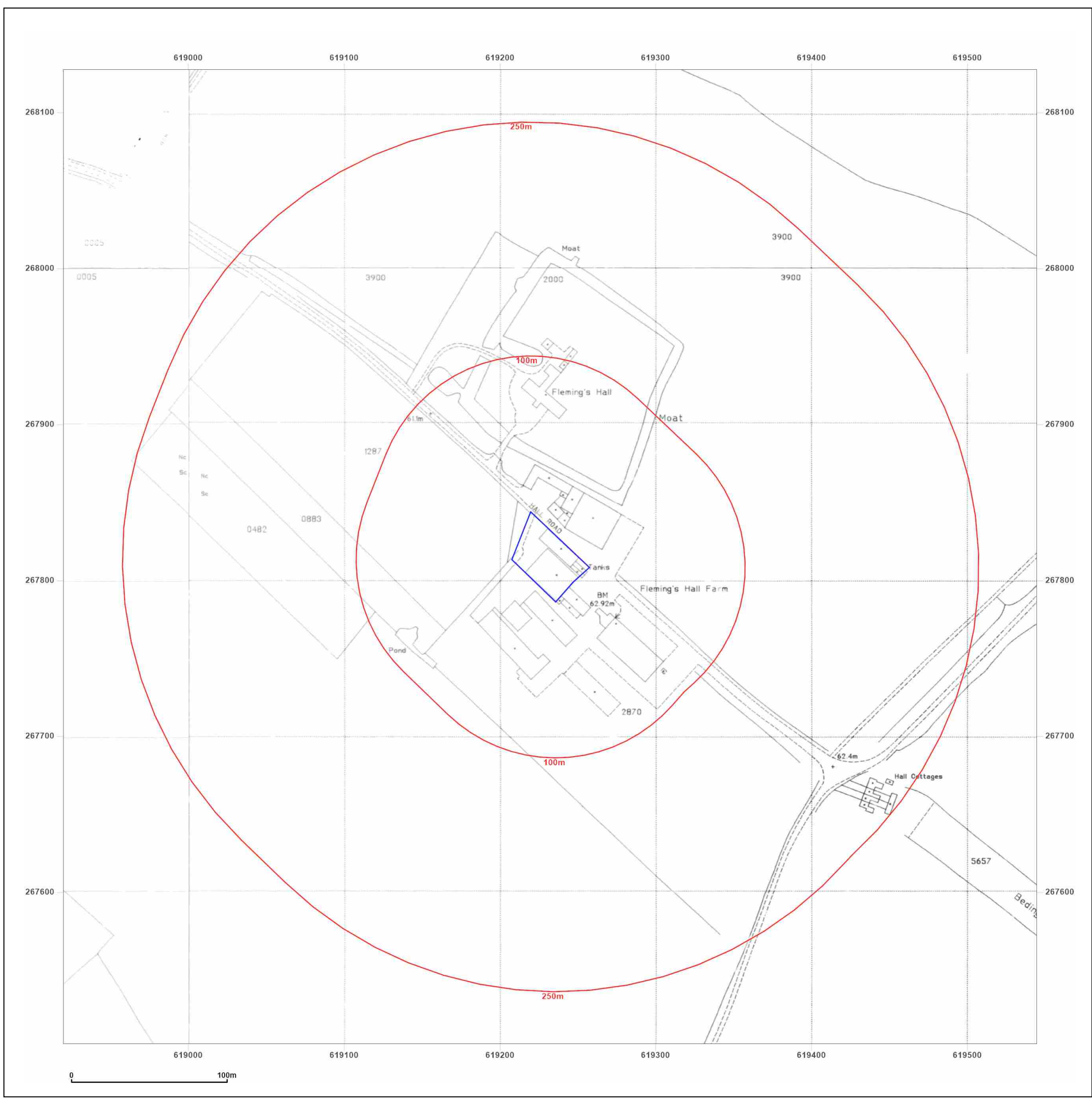


Produced by
Groundsure Insights
T: 08444 159000
E: info@groundsure.com
W: www.groundsure.com

© Crown copyright and database rights 2018 Ordnance Survey 100035207

Production date: 14 April 2022

Map legend available at:
www.groundsure.com/sites/default/files/groundsure_legend.pdf



Site Details:

FLEMINGS HALL, HALL ROAD,
BEDINGFIELD, IP23 7QF


Client Ref: 40232
Report Ref: GS-8677775
Grid Ref: 619232, 267815

Map Name: LandLine

Map date: 2003

Scale: 1:1,250

Printed at: 1:1,250



Produced by
Groundsure Insights
T: 08444 159000
E: info@groundsure.com
W: www.groundsure.com

© Crown copyright and database rights 2018 Ordnance Survey 100035207

Production date: 14 April 2022

Map legend available at:
www.groundsure.com/sites/default/files/groundsure_legend.pdf

