key:-
ch ceiling height
fl floor level relative to external survey
h head height from floor
in immersion heater
min minimum height from floor
max maximum height from floor
s sill height from floor
u/s height to underside

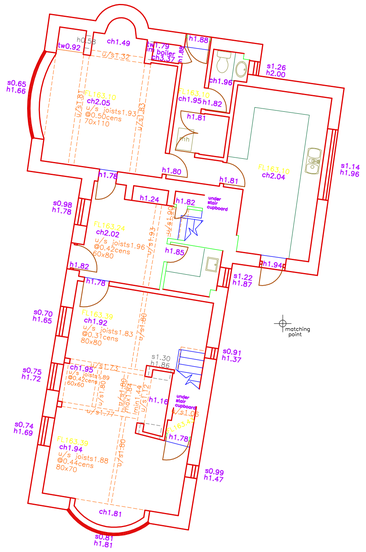

COTTAGE GROUND FLOOR PLAN

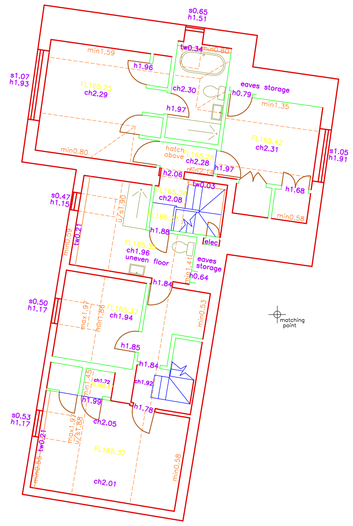

COTTAGE FIRST FLOOR PLAN

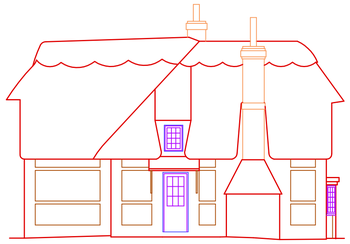

160.0m DATUM

NORTH ELEVATION

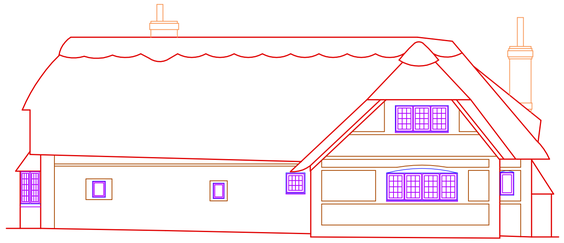

160.0m DATUM

EAST ELEVATION

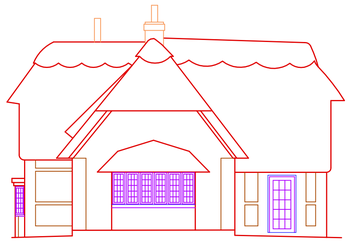

160.0m DATUM

SOUTH ELEVATION

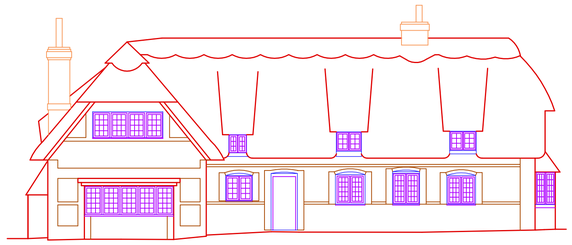

160.0m DATUM

WEST ELEVATION

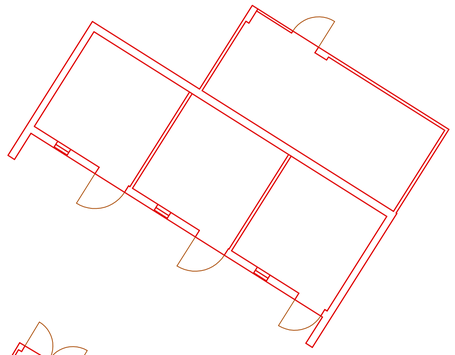

OUTBUILDINGS GROUND FLOOR PLAN

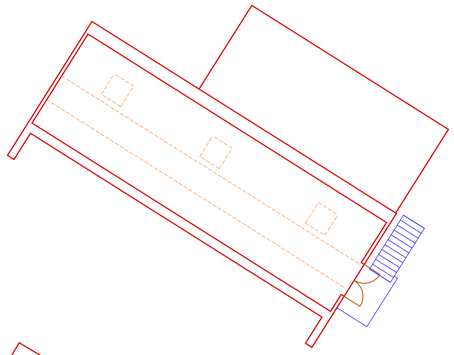

OUTBUILDINGS FIRST FLOOR PLAN

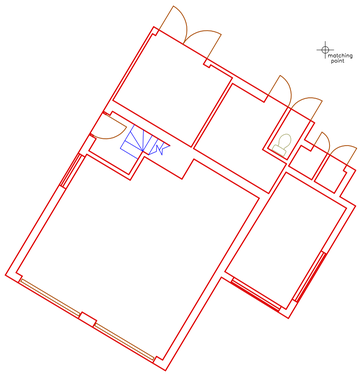

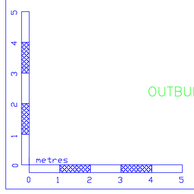

NOTES:
LEVELS RELATE TO O.S. DATUM

ALL DIMENSIONS & LEVELS SHOWN IN METRES

ON SITE DIMENSION ACCURACY IS TAKEN RELATIVE TO THE PRINTED SCALE AND SHOULD BE CHECKED ON SITE WHERE OF CRITICAL IMPORTANCE

P STUBBINGTON
LAND SURVEYS LTD

THE MEAD
DURLEY BROOK ROAD
DURLEY
SOUTHAMPTON
HAMPSHIRE
SO32 2AR

TEL : 023 8060 1876

MOBILE: -
07973 348165

EMAIL: -
PAUL@PSLANDSURVEYS.COM

CLIENT: -	MR & MRS PARTRIDGE
CONTRACT: -	THE HARROW COTTAGE UPPER WIELD ALRESFORD
TITLE: -	BUILDING SURVEY
SCALE: -	1: 100 @A1
DRAWING NO.	9511/02
DATE: -	NOVEMBER 2021
SURVEYOR: -	PS/SD