

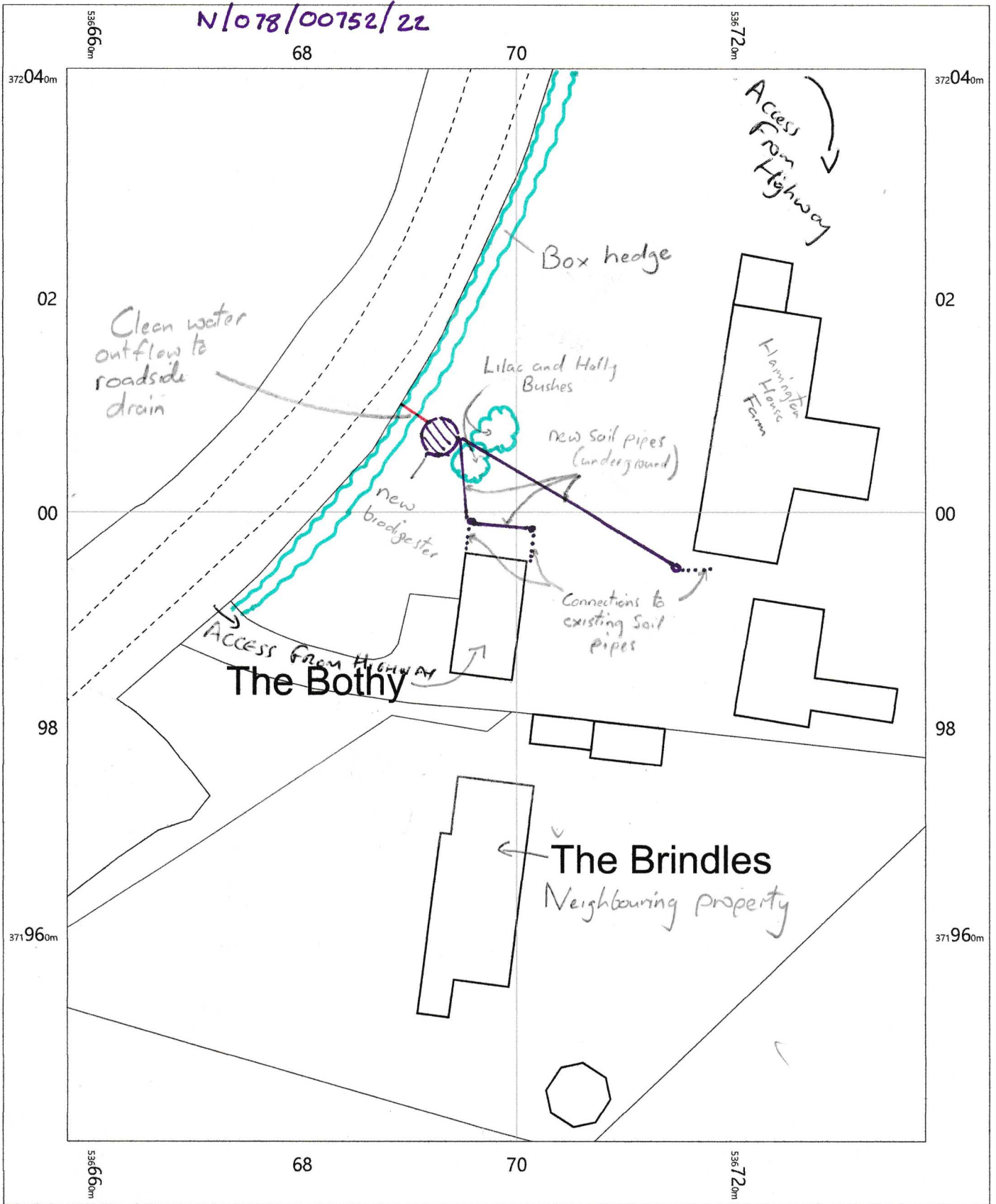


Block Plan. 21 April 2022

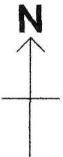
N/078/00752/22



OS MasterMap 1250/2500/10000 scale
 Thursday, April 21, 2022, ID: JEW-01033385
 maps.johnewright.com

1:500 scale print at A4, Centre: 536698 E, 371991 N

©Crown Copyright Ordnance Survey. Licence no. AC0000805567



johnewright

maps@johnewright.com
 tel: 0115 950 6633

