


File name \\UK.WSPGROUP.COM\CENTRAL DATA\PROJECTS\70091766 - GLEBE HOUSE - STOWLANGTOFT\03 WIPTP - TRANSPORTIB - DRAWING\GHST-WSP-XX-00-TP-DR-0003.DWG, printed on 22 April 2022 10:22:24, by Petter, Andrew



DO NOT SCALE

UNTIL TECHNICAL APPROVAL HAS BEEN OBTAINED FROM THE RELEVANT LOCAL AUTHORITIES OR STATUTORY BODIES, IT SHOULD BE UNDERSTOOD THAT ALL DRAWINGS ARE ISSUED AS PRELIMINARY AND NOT FOR CONSTRUCTION. SHOULD THE CONTRACTOR AND / OR EMPLOYER COMMENCE WORK PRIOR TO APPROVAL BEING GIVEN, IT IS ENTIRELY AT THEIR OWN RISK

REV	DATE	BY	DESCRIPTION	CHK	APP
P03	22/04/2022	ACP	BOUNDARIES AMENDED	GSM	GSM
P02	21/04/2022	ACP	BOUNDARIES AMENDED	GSM	GSM
P01	29/03/2022	ACP	FIRST ISSUE	GSM	GSM

DRAWING STATUS: S2 - FOR INFORMATION



62-64 Hills Road, Cambridge, CB2 1LA, UK
T+ 44 (0) 1223 558 050, F+ 44 (0) 1223 558 051
wsp.com

CLIENT: GREENWAY HOMES LTD

ARCHITECT: N/A

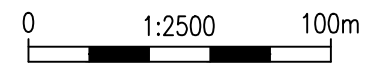
PROJECT: GLEBE HOUSE, STOWLANGTOFT

TITLE: SITE LOCATION PLAN

SCALE @ A3: 1:1250 CHECKED: GSM APPROVED: GSM

PROJECT No: 70091766 DESIGNED: ACP DRAWN: ACP DATE: March 22

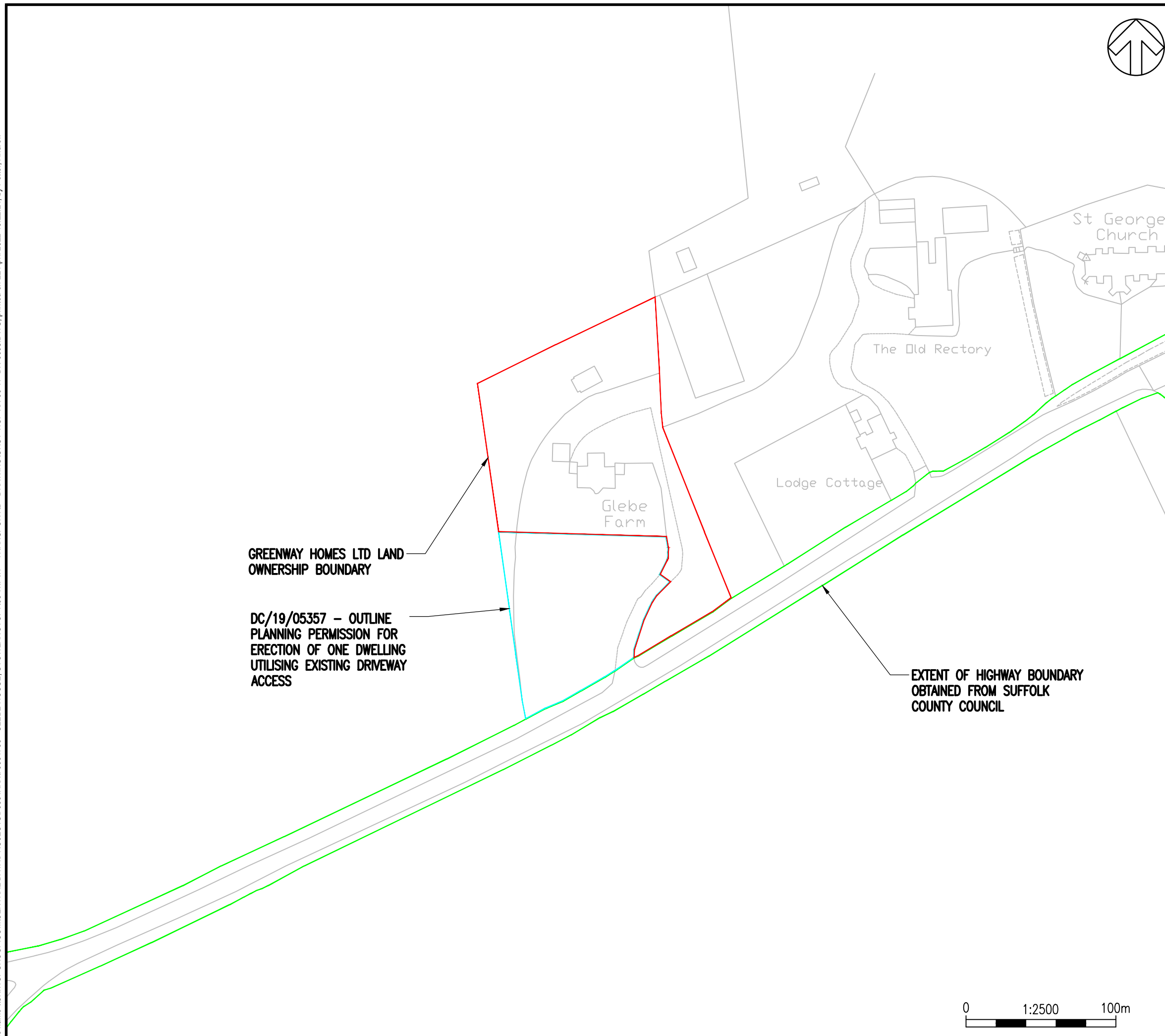
DRAWING No: GHST-WSP-XX-00-TP-DR-0003 REV: P03



GREENWAY HOMES LTD LAND OWNERSHIP BOUNDARY

DC/19/05357 - OUTLINE PLANNING PERMISSION FOR ERECTION OF ONE DWELLING UTILISING EXISTING DRIVEWAY ACCESS

EXTENT OF HIGHWAY BOUNDARY OBTAINED FROM SUFFOLK COUNTY COUNCIL



© WSP UK Ltd