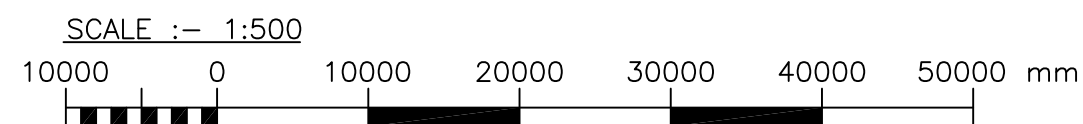
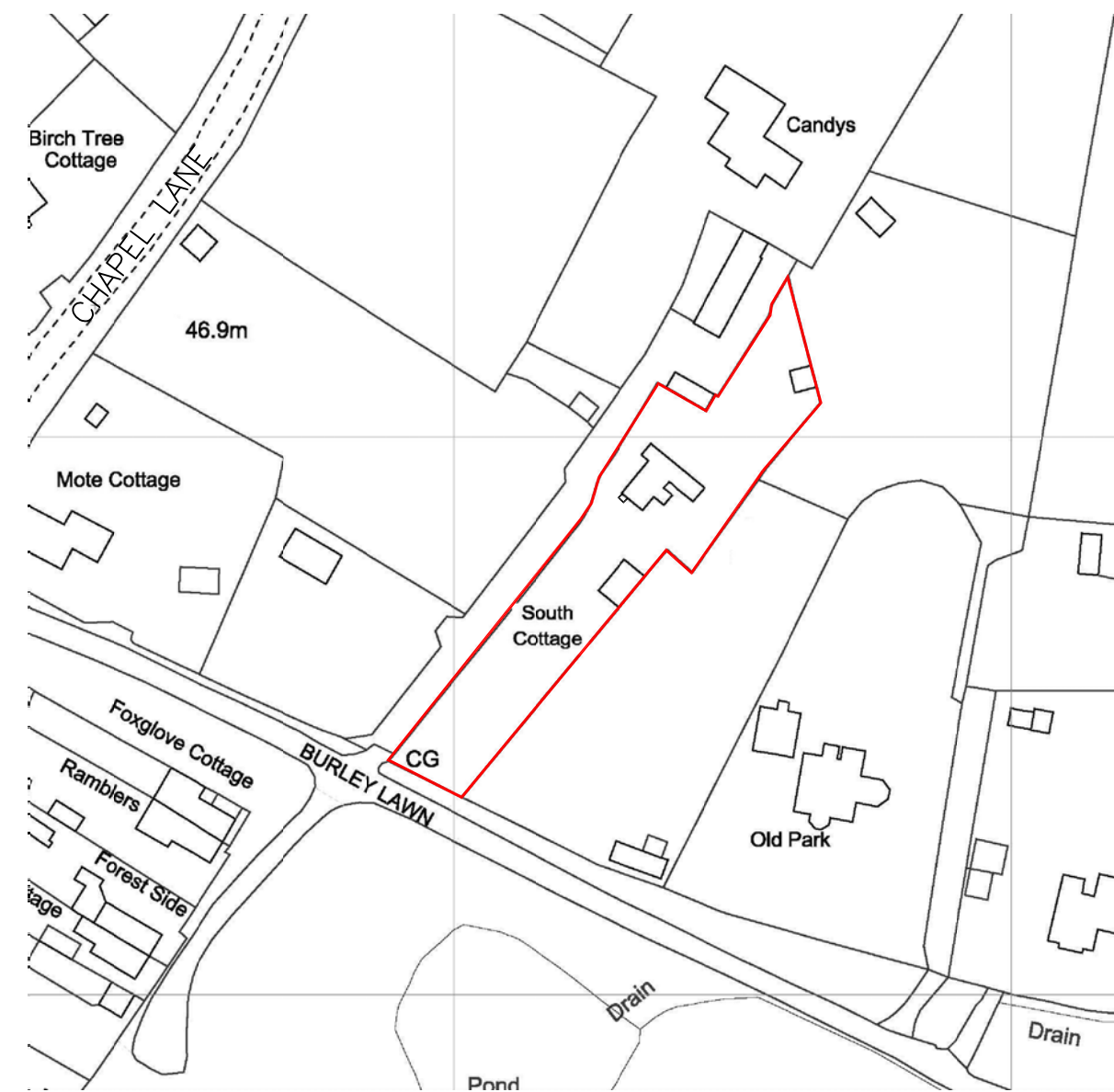


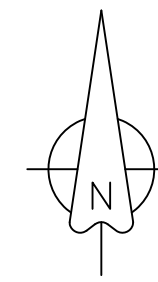
BLOCK PLAN
SCALE 1:500



©Crown Copyright Ordnance Survey. Licence no. 100019980



LOCATION PLAN
SCALE 1:1250



NOTES

1. THIS DRAWING IS COPYRIGHT AND MUST NOT BE REPRODUCED, COPIED, TRACED OR ALTERED IN ANY FORM WITHOUT THE EXPRESS PERMISSION OF FLAXTON ENGINEERING LTD. IN WRITING.
2. CONSTRUCTION NOTE:
BUILDER TO COMPLY STRICTLY WITH APPROVED DESIGN PLAN - ANY CONCERNS SHOULD BE RAISED DIRECTLY WITH FLAXTON ENGINEERING LTD. PRIOR TO WORK COMMENCING.
3. ALL DIMENSIONS TO BE CHECKED ON SITE.
4. THE BUILDER OR SUPPLIER IS TO CHECK ALL RELEVANT SITE DIMENSIONS, LEVELS AND EXISTING SERVICE RUNS PRIOR TO WORK COMMENCING.
5. SOAKAWAY TO BE A MIN. OF 1M3 CAPACITY AND AT LEAST 5M FROM ANY BUILDING.

REV.	DATE	DESCRIPTION
TITLE		
PROPOSED EXTENSION FOR Mr & Mrs CORDERY SOUTH COTTAGE, BURLEY LAWN, BURLEY, HAMPSHIRE. BH24 4DL		
FLAXTON ENGINEERING LTD. DESIGN AND DRAFTING SERVICES		
'HARTLANDS' SILVER STREET, SWAY, NR. LYMINGTON, HANTS, SO41 6DF		
DRAWN BY		DATE
S.A.		APRIL 2022
SCALES		
1:500 1:1250 @ A2		
DRAWING No.		REV.
002		

THIS DRAWING TO BE READ
IN CONJUNCTION WITH
DRAWING No 001