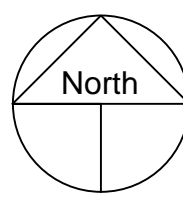
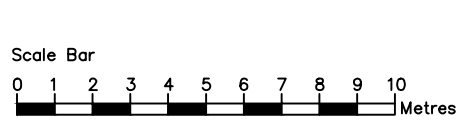
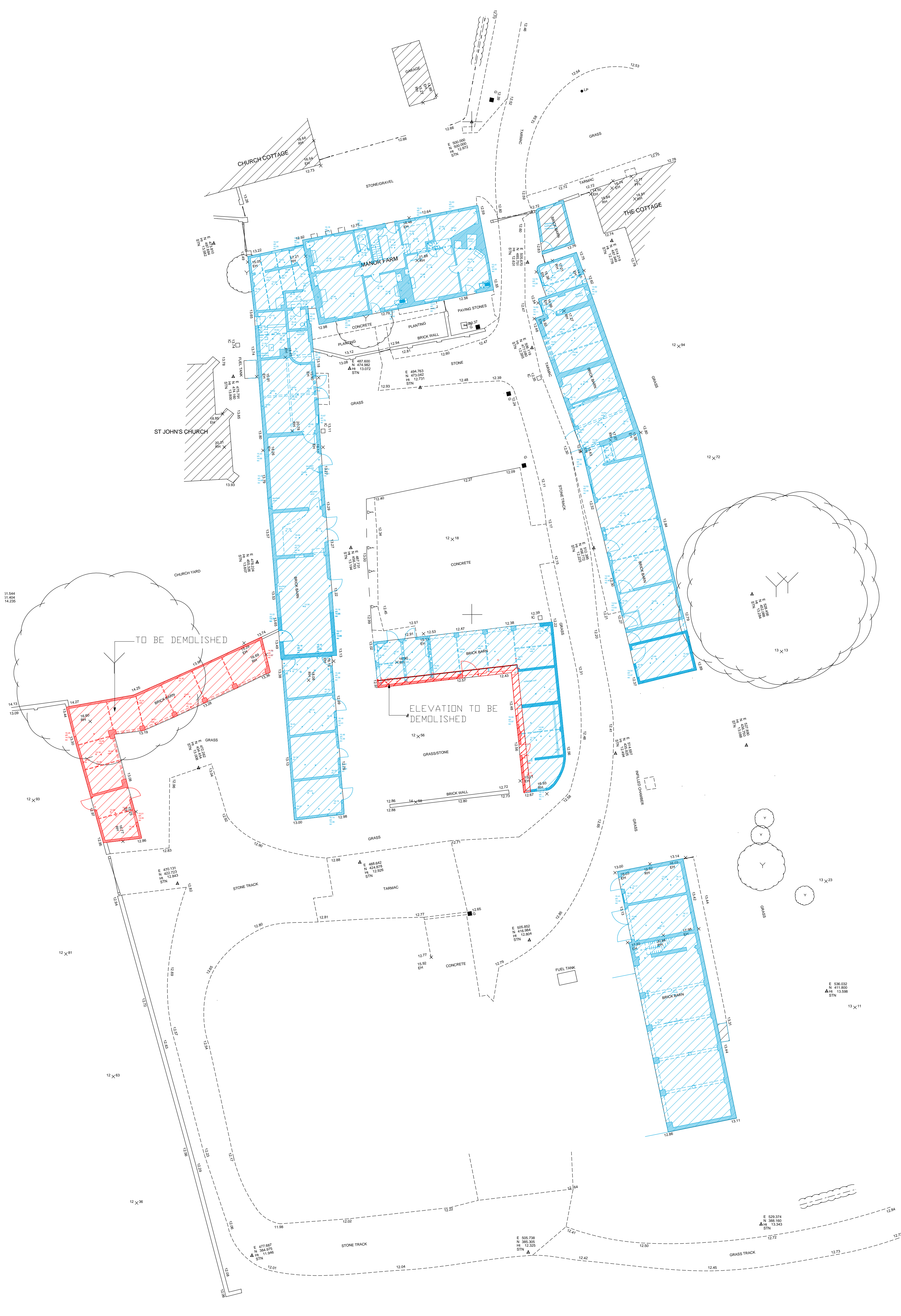


KEY TO SYMBOLS / ANNOTATION	SURVEY STATIONS
	STN - SURVEY STATION
	BM - BENCH MARK
	LP - LEVEL PEG
	G - GULLY GRATE
	WV - WATER STOP VALVE
	MH - MANHOLE
	SSV - SEWER STOP VALVE
	WM - WATER METER
	FH - FIRE HYDRANT
	BT - BRITISH TELECOM COVER
	TP - TELECOMMUNICATIONS POLE
	EP - ELECTRICITY POLE
	LP - LAMP POST
	OSBM - ORDNANCE SURVEY BENCH MARK
	T - TREE
	B - BUSH

LINE TYPES	
	BUILDING
	WALL
	FENCE
	HEDGE
	VERGE
	FOLIAGE
	GATE
	BOTTOM OF BANK
	TOP OF BANK

NOTES
LEVELS RELATED TO OSBM ON ST JOHN'S CHURCH VALUE 14.72m AOD.
DRAWING SCALE 1:200 WHEN PLOTTED ON A0 SHEET.

KEY	
	BUILDINGS OR PART BUILDINGS TO BE DEMOLISHED
	EXISTING BUILDINGS TO BE CONVERTED



Rev	Date	Drawn	Chk'd	Description
05	7.3.2022	HP		Buildings already demolished to be removed

Project
Manor Farm
Address
Manor Farm, Harpham, E. Riding, YO25 4QS
Client
Sir Charles Legard

Drawing
DEMOLITION / CONVERSION PLAN

© Bramhall Benham - Do Not Scale From This Drawing - 1116_Site_Existing.pht

Sheet Size	Drawn	First Issue Date (DIM)
A1	JD	11/06/2018

Scale	Checked	Drawing No.	Rev.
1:200	JD	1116_EX10_05	