

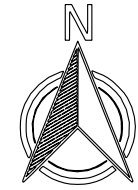
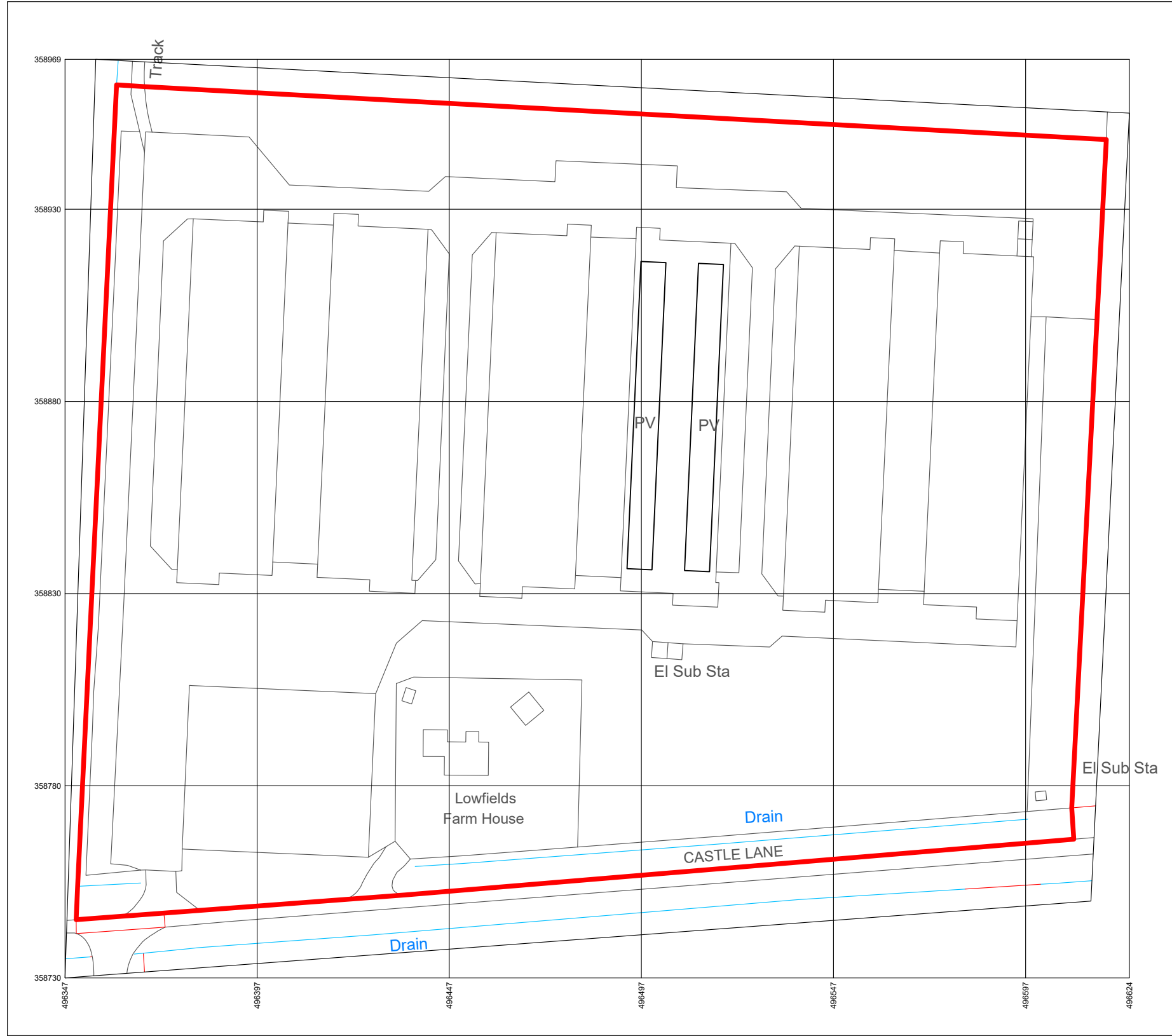


This drawing is to be read in conjunction with the schedule of works and is to remain the sole property of Westwood Energy Ltd.

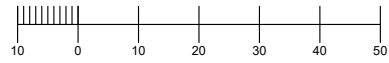
This scheme includes both AC and DC supplies, as such it should only be worked upon by qualified and knowledgeable contractors.

info@shwestwoodgroup.co.uk
01904 439192

Westwood Energy
High Warrendale Farm
Water
York
YO42 1XG



Produced on 24 February 2022 from the Ordnance Survey National Geographic Database and incorporating surveyed revision available at this date.
 This map shows the area bounded by 496347 358730, 496614 358750, 496624 358955, 496355 358969, 496347 358730
 Reproduction in whole or part is prohibited without the prior permission of Ordnance Survey.
 Crown copyright 2022. Supplied by copla ltd trading as UKPlanningMaps.com a licensed Ordnance Survey partner (100054135).
 Data licence expires 24 February 2023. Unique plan reference: vx/758328/1025886



subject to approval

scale	1:1250	date	29/03/22
drawn	OW	checked	JO
project	405	reference	Plan
revision	1.1	number	212.80

site address
 Lowfields Farm
 Castle Lane
 Boothby Graffoe
 Lincoln
 LN5 0LL

company address
 Barn Farm
 Lowfields
 Navenby
 Lincoln
 LN5 0LN

drawing
 ww405-212.80-Plan-1.1