

273950mE

661200mN

273950mE

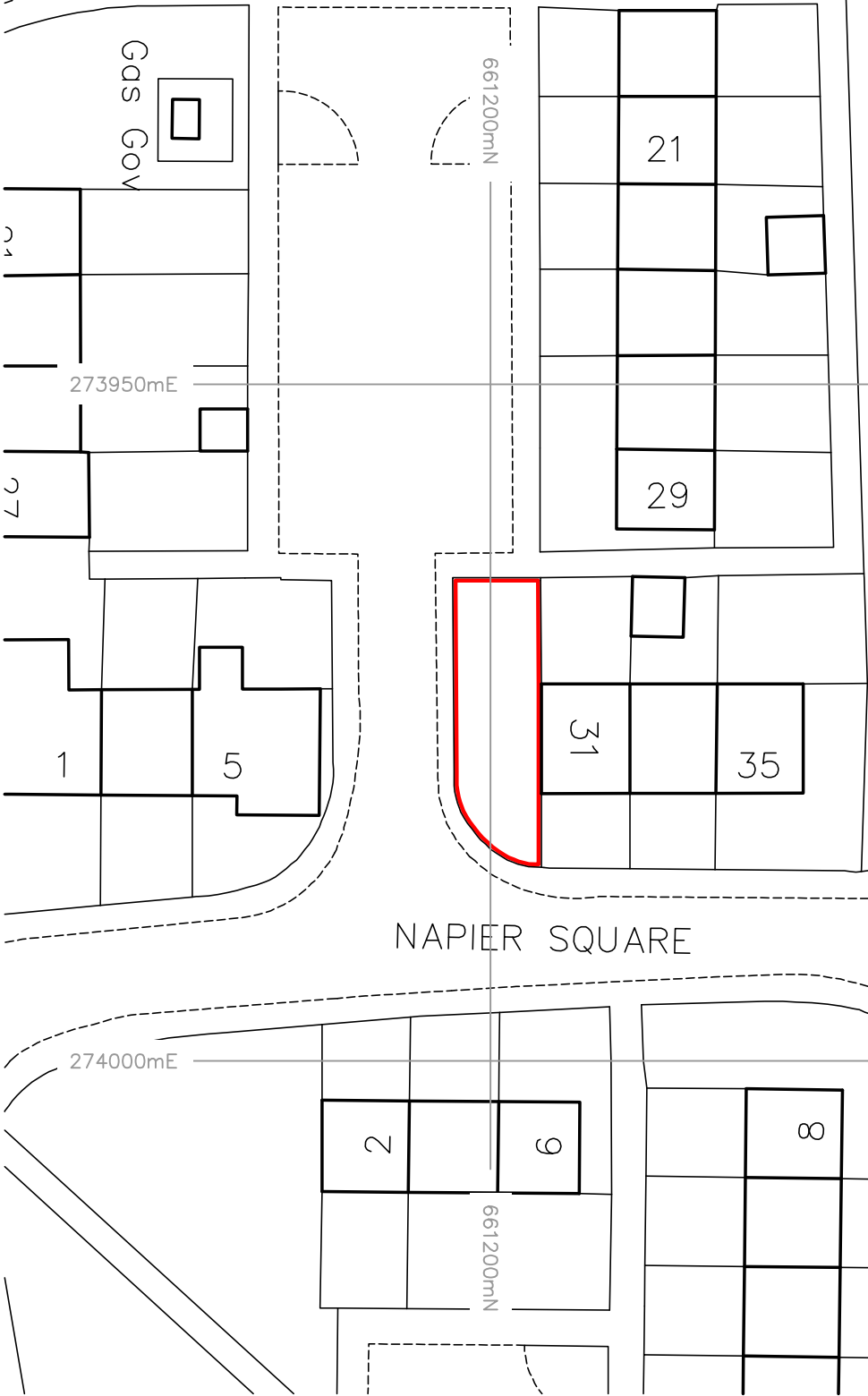
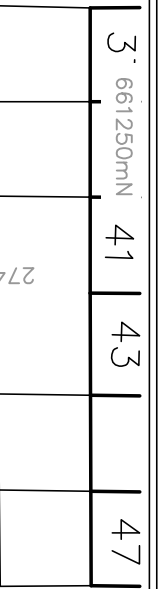

1:500

NAPIER SQUARE

274000mE

661200mN

274000mE



Rev.	Date	Revision	Initials

Reproduced from or based upon the current Ordnance Survey large scale mapping with the permission of the controller of Her Majesty's Stationery Office.  
 © Crown copyright reserved. Licence No. LA 100023396

Unauthorised reproduction infringes copyright and may result in prosecution or civil proceedings

**WARNING, PAPER COPIES DISTORT.** Always check the scale bar before measuring.



**ENTERPRISE & COMMUNITIES**

CARTOGRAPHIC & MAPPING SERVICES  
 Head of Asset & Procurement Solutions  
 Fleming House, 2 Tryst Road, Cumbernauld G67 1JW

TITLE  
**Ground at  
 31 Napier Square  
 Bellshill**

PROJECT  
**Disposal Plan**

Area outlined red extends to 128 sqm or thereby.

File No.	Job No.	Disposals
Title No.	Client	
Ward		
Surveyed by <b>JQ</b>	OS Sheet No. <b>NS7461</b>	
Processed by <b>JQ</b>	Date <b>22/02/22</b>	Revision
Checked by	Drawing No	<b>46595</b>
Scale	<b>1:500</b>	