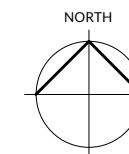



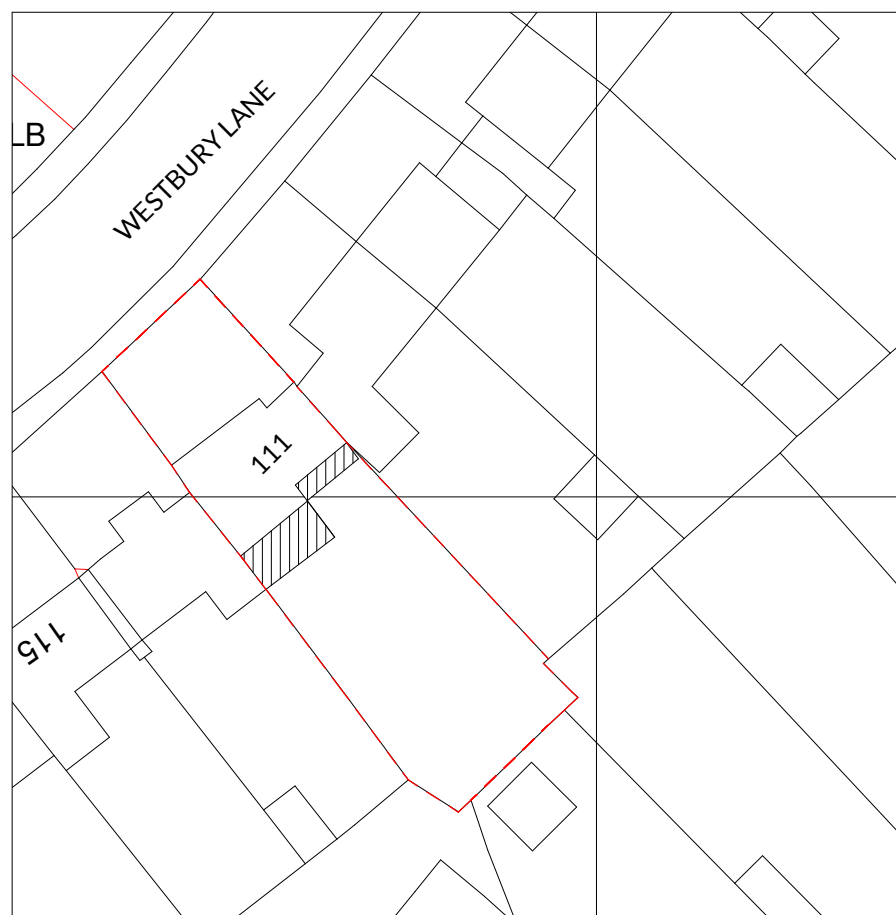
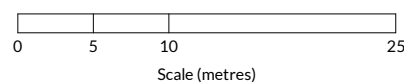


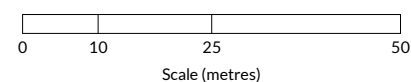
Responsibility is not accepted for errors made by others in scaling from this drawing. All construction information should be taken from figured dimensions only. All dimensions are in millimetres unless otherwise stated. All dimensions to be verified on site before proceeding with the work. Any discrepancies to be notified in writing to Architect immediately



-  Proposed
-  Existing
-  Boundary line



**2** SITE PLAN - AS PROPOSED  
1:500



**1** LOCATION PLAN - AS EXISTING  
1:1000

**Revision History**

Rev.	Description	Date	By
C	Note about scaling removed	26/04/22	GR
B	PLANNING ISSUE	01/04/22	CM
A	CONCEPT ISSUE	11/03/22	KT



**HOKO**  
THE HOMEOWNERS ARCHITECT

Project 111 Westbury Lane Coombe Dingle BS9 2PX

Client HANNAH BARNACLE

Project No. L22039

Drawing No. 100

Title EXISTING AND PROPOSED SITE PLANS

Scale As indicated@A3

Revision C

Status PLANNING

Drawn KT

Date 14/03/22