

TQ4975
175662

549784

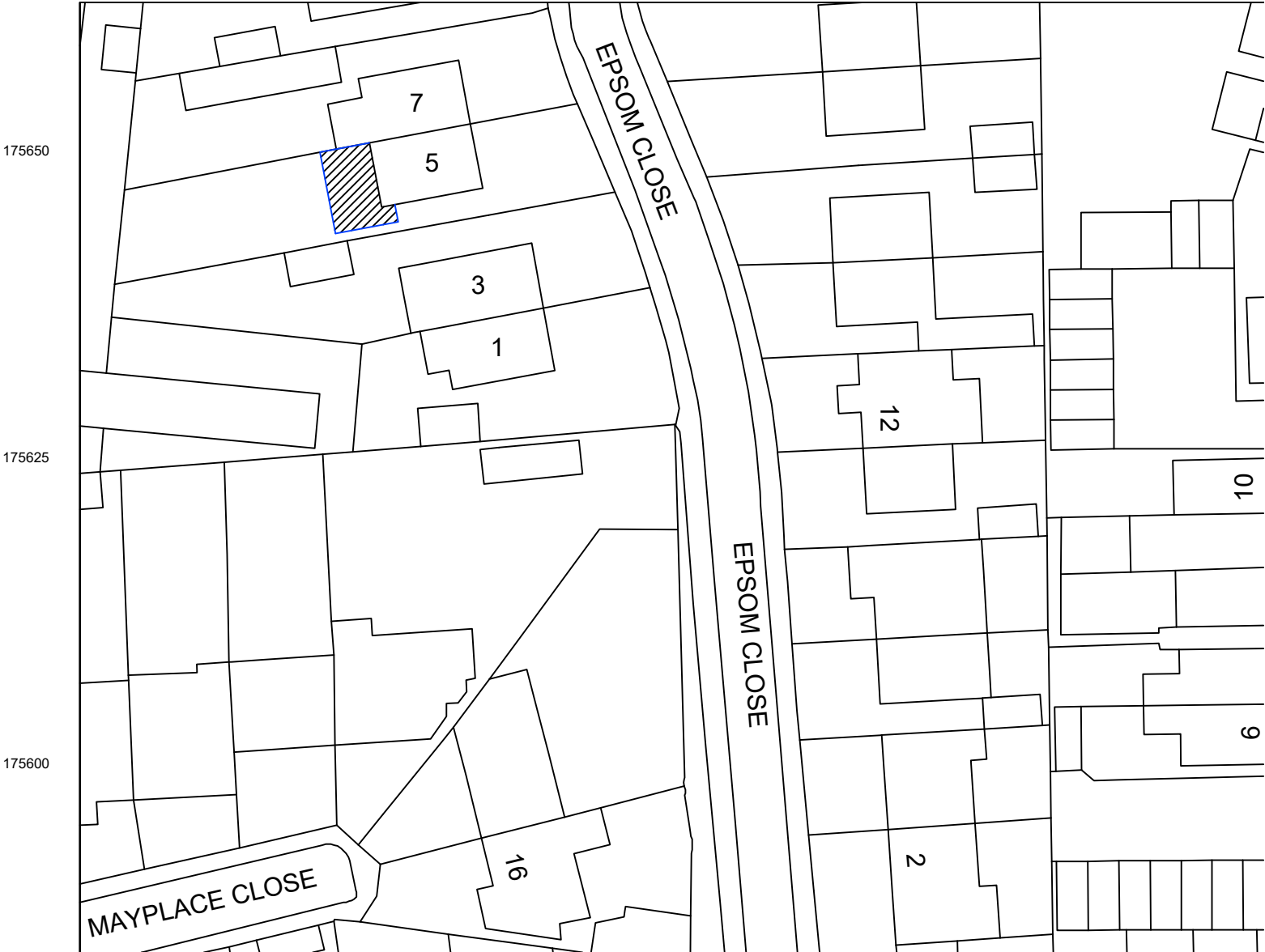
549800

549825

549850

549875

MapServe



Block Plan
1 : 5 0 0

- NOTES GENERAL:**
- Work to figured dimensions and relative position only, confirm to designer
 - This drawing is to be read in conjunction with all relevant drawings, detailed specifications where applicable and all associated drawings in this series (if any)
 - Any discrepancy on this drawing is to be reported immediately to Oakman Architecture Ltd for clarification
 - The contractor is responsible for all temporary works and for the stability of the works in progress

	19.04.22	BJS			
Revision	Date	Drawn	Designer	Checked	Approved

Revision History

OAKMAN
ARCHITECTURE.

© Address: 7 Denham Way, Denham UB9 5AX
© Mob : 07787197752
E_mail : benjamin@oakmanltd.com

Project Address:

5 Epsom Close,
Bexleyheath
DA7 6DU

Client:

Mr and Mrs Cox

LOCATION & BLOCK PLANS

Drawing Title:

Drawing Number:
2227-PL-L&B

Scales:
1:50 © A3

Rev. No.
—

MapServe

TQ4975
175662

549784

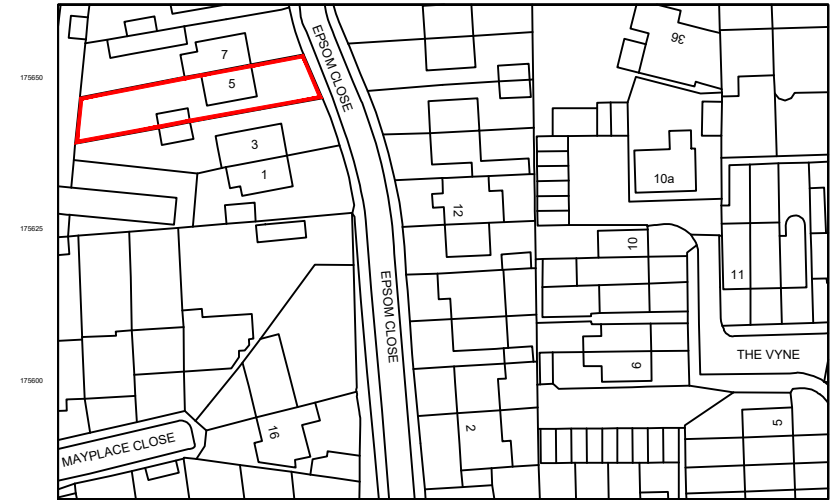
549800

549825

549850

549875

TQ4975
175662



175681
TQ4975

549800

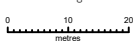
549825

549850

549875

549900

175681
TQ4975



© Crown copyright 2020 Ordnance Survey 10003143

0m 10m 20m 30m 40m 50m 60m 70m 80m 90m 100m

Location Plan
1 : 1 2 5 0