

Site Details:

Arthur's Lane, Hambleton, FY6 9AT

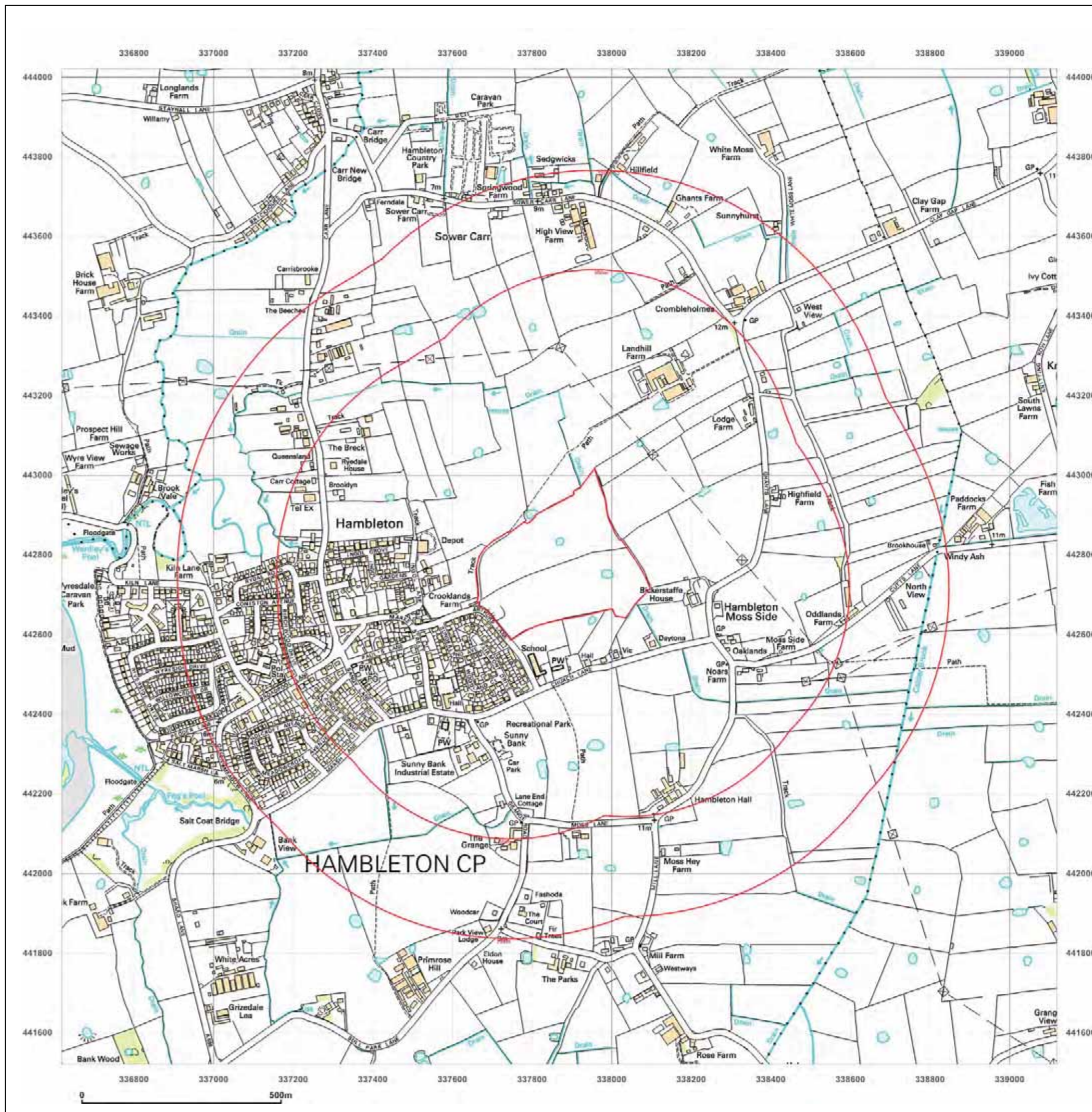

Client Ref: EMS_318787_429668
Report Ref: EMS-318787_429668
Grid Ref: 337868, 442771

Map Name: 1:10,000 Raster

Map date: 2002

Scale: 1:10,000

Printed at: 1:10,000



Produced by
Groundsure Insights
www.groundsure.com



Supplied by:
www.emapsite.com
sales@emapsite.com

© Crown copyright and database rights 2015 Ordnance Survey 100035207

Production date: 07 August 2015

To view map legend click here [Legend](#)

Site Details:

Arthur's Lane, Hambleton, FY6 9AT

Client Ref: EMS_318787_429668
Report Ref: EMS-318787_429668
Grid Ref: 337868, 442771

Map Name: National Grid

Map date: 2010

Scale: 1:10,000

Printed at: 1:10,000



Produced by
Groundsure Insights
www.groundsure.com

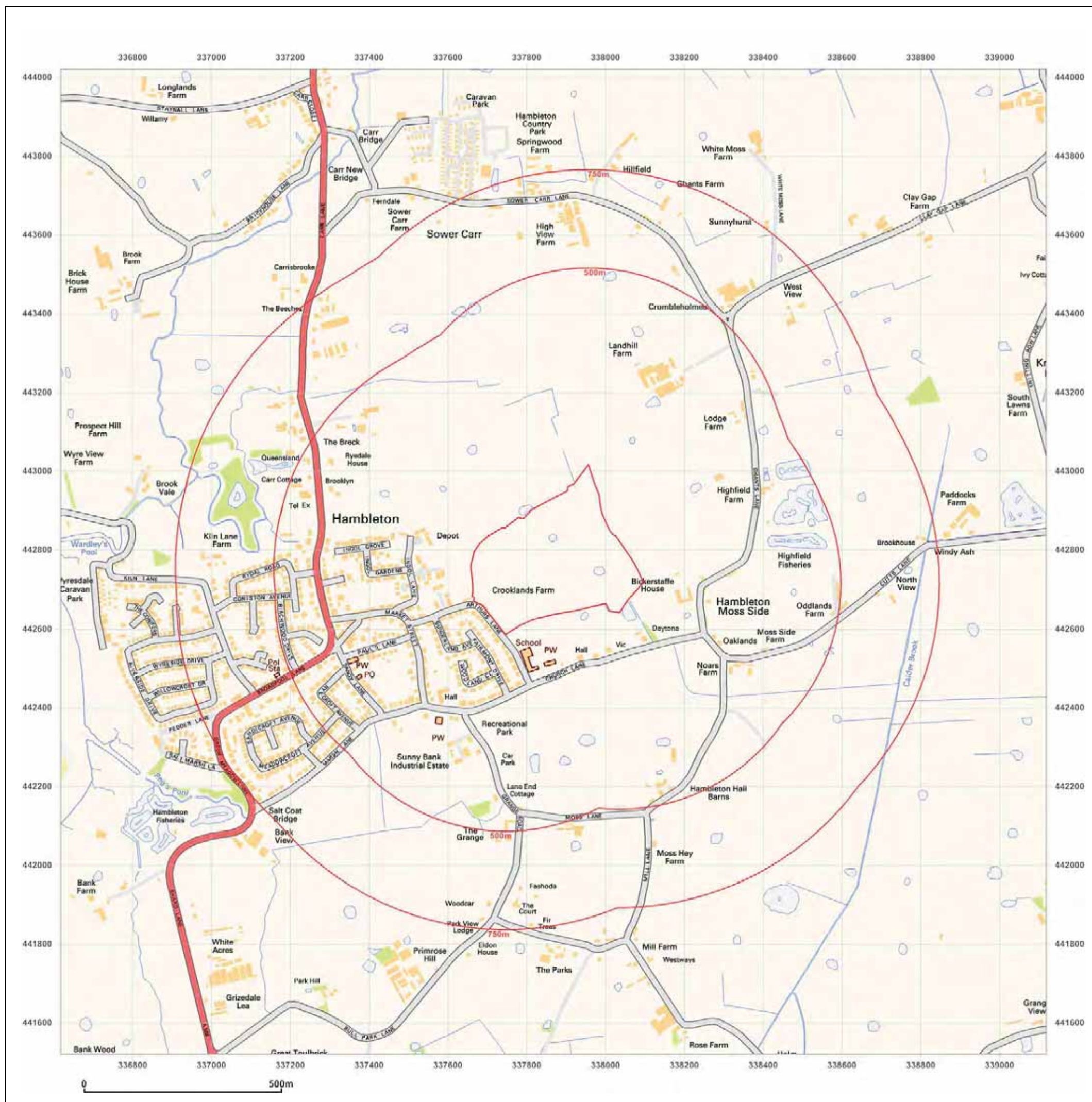


Supplied by:
www.emapsite.com
sales@emapsite.com

© Crown copyright and database rights 2015 Ordnance Survey 100035207

Production date: 07 August 2015

To view map legend click here [Legend](#)



Site Details:

Arthur's Lane, Hambleton, FY6 9AT

Client Ref: EMS_318787_429668
Report Ref: EMS-318787_429668
Grid Ref: 337868, 442771

Map Name: National Grid

Map date: 2014

Scale: 1:10,000

Printed at: 1:10,000



Produced by
Groundsure Insights
www.groundsure.com

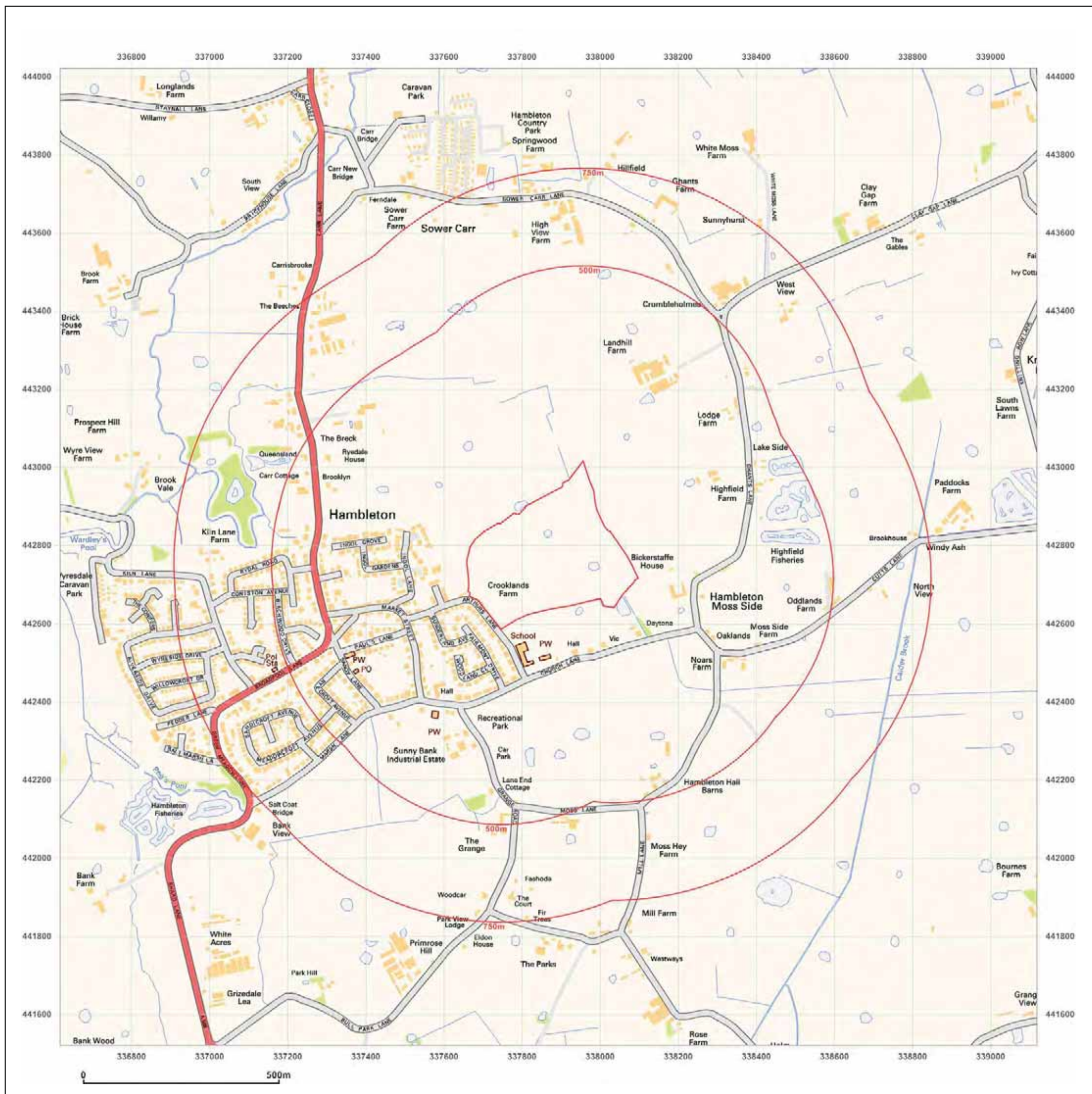


Supplied by:
www.emapsite.com
sales@emapsite.com

© Crown copyright and database rights 2015 Ordnance Survey 100035207

Production date: 07 August 2015

To view map legend click here [Legend](#)



Site Details:

Arthur's Lane, Hambleton, FY6 9AT

Client Ref: EMS_318787_429668
 Report Ref: EMS-318787_429668
 Grid Ref: 337868, 442771

Map Name: County Series

Map date: 1891

Scale: 1:2,500

Printed at: 1:2,500



Surveyed 1881
 Revised 1891
 Edition N/A
 Copyright N/A
 Levelled N/A



Produced by
 Groundsure Insights
www.groundsure.com

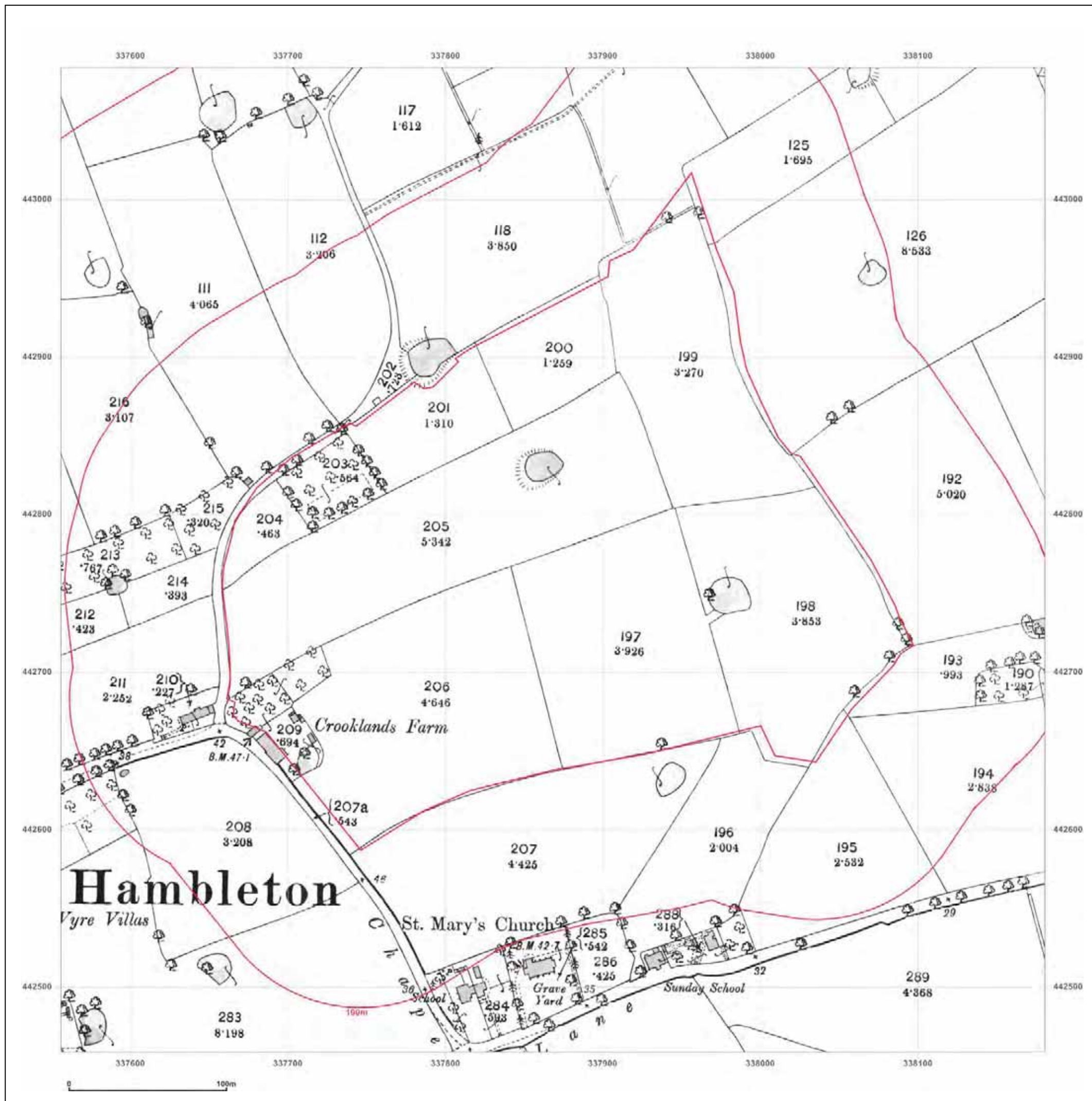


Supplied by:
www.emapsite.com
sales@emapsite.com

© Crown copyright and database rights 2015 Ordnance Survey 100035207

Production date: 07 August 2015

To view map legend click here [Legend](#)



Site Details:

Arthur's Lane, Hambleton, FY6 9AT

Client Ref: EMS_318787_429668
Report Ref: EMS-318787_429668
Grid Ref: 337868, 442771

Map Name: County Series

Map date: 1912

Scale: 1:2,500

Printed at: 1:2,500



Surveyed 1812
 Revised 1912
 Edition N/A
 Copyright N/A
 Levelled N/A



Produced by
 Groundsure Insights
www.groundsure.com

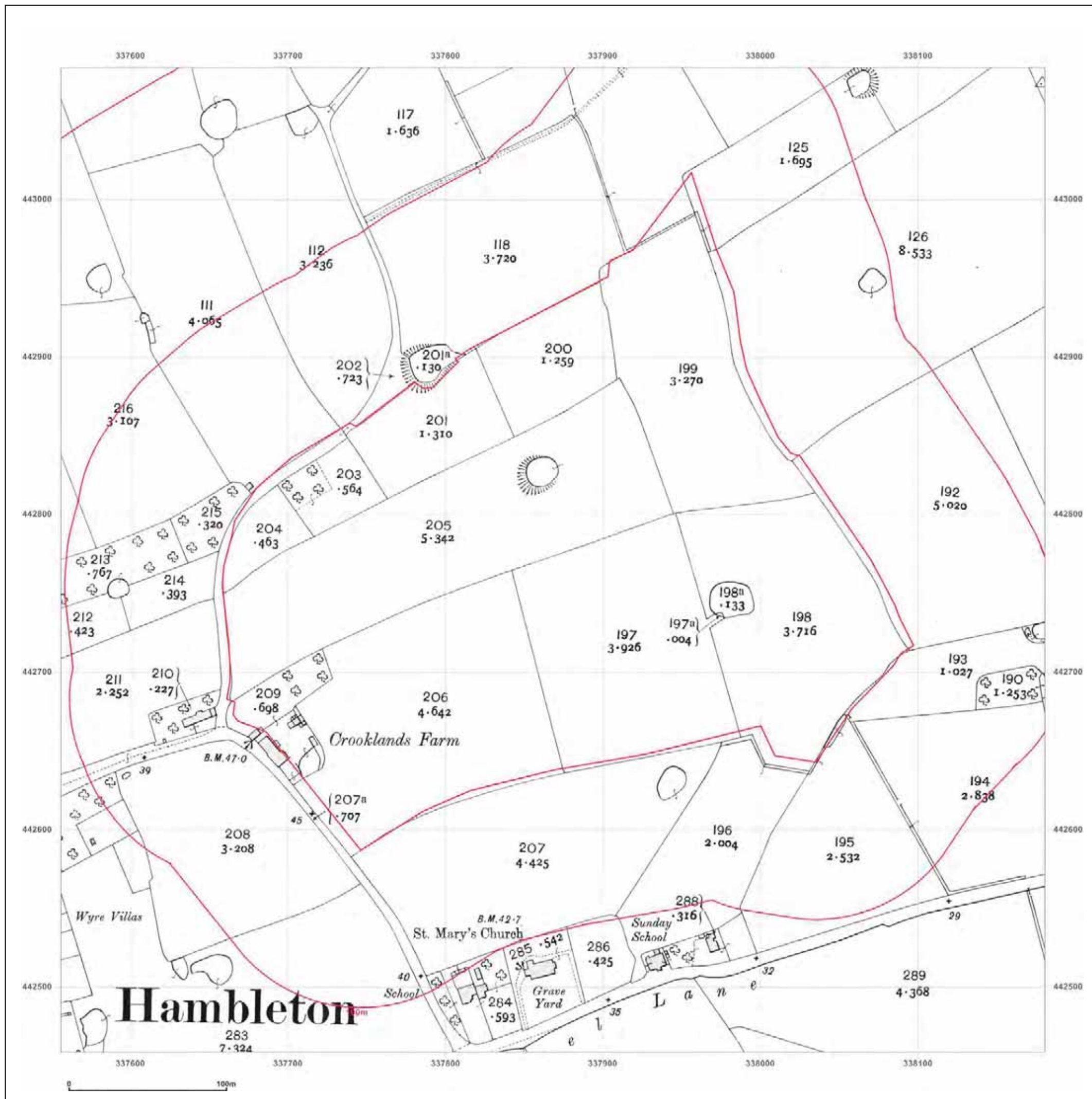


Supplied by:
www.emapsite.com
sales@emapsite.com

© Crown copyright and database rights 2015 Ordnance Survey 100035207

Production date: 07 August 2015

To view map legend click here [Legend](#)



Site Details:

Arthur's Lane, Hambleton, FY6 9AT

Client Ref: EMS_318787_429668
 Report Ref: EMS-318787_429668
 Grid Ref: 337868, 442771

Map Name: County Series

Map date: 1932

Scale: 1:2,500

Printed at: 1:2,500



Surveyed 1832
 Revised 1932
 Edition N/A
 Copyright N/A
 Levelled N/A



Produced by
 Groundsure Insights
www.groundsure.com

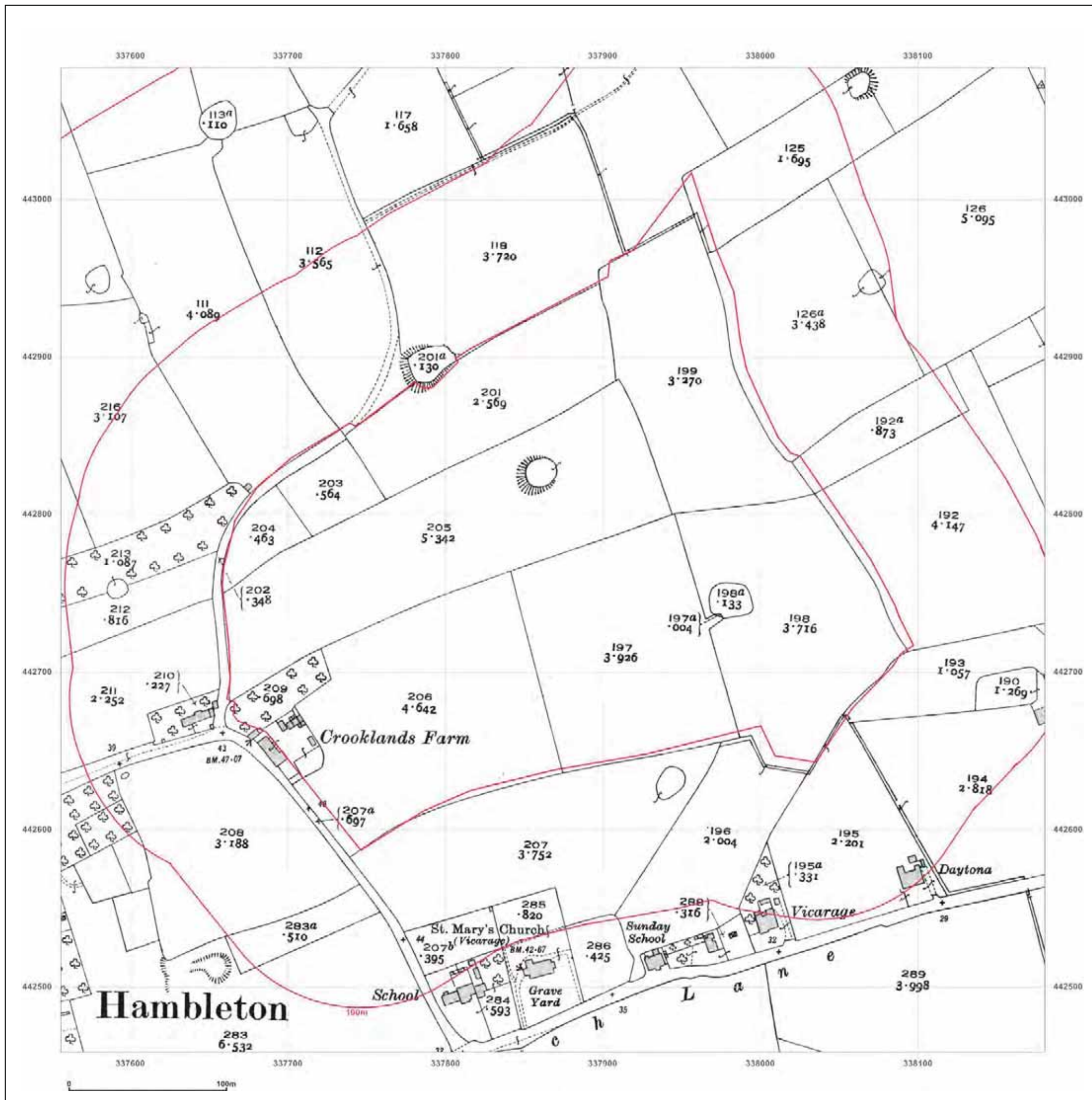


Supplied by:
www.emapsite.com
sales@emapsite.com

© Crown copyright and database rights 2015 Ordnance Survey 100035207

Production date: 07 August 2015

To view map legend click here [Legend](#)



Site Details:

Arthur's Lane, Hambleton, FY6 9AT

Client Ref: EMS_318787_429668
Report Ref: EMS-318787_429668
Grid Ref: 337868, 442771

Map Name: National Grid

Map date: 1965

Scale: 1:2,500

Printed at: 1:2,500



Surveyed 1965
 Revised 1965
 Edition N/A
 Copyright 1966
 Levelled 1960

Surveyed 1965
 Revised 1965
 Edition N/A
 Copyright 1966
 Levelled 1960

Surveyed 1965
 Revised 1965
 Edition N/A
 Copyright 1966
 Levelled 1960

Surveyed 1965
 Revised 1965
 Edition N/A
 Copyright 1966
 Levelled 1960



Produced by
 Groundsure Insights
www.groundsure.com

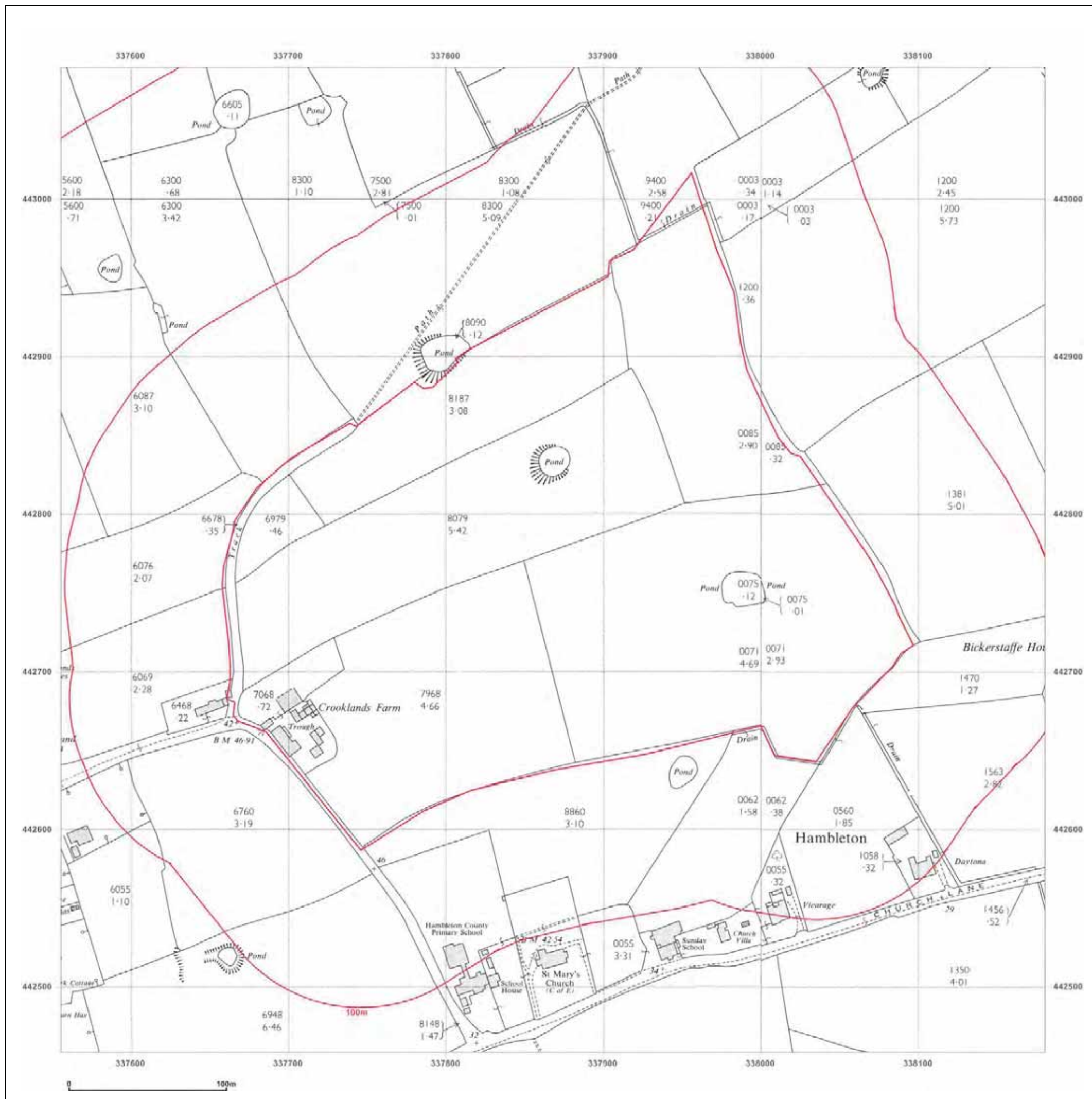


Supplied by:
www.emapsite.com
sales@emapsite.com

© Crown copyright and database rights 2015 Ordnance Survey 100035207

Production date: 07 August 2015

To view map legend click here [Legend](#)



Site Details:

Arthur's Lane, Hambleton, FY6 9AT

Client Ref: EMS_318787_429668
Report Ref: EMS-318787_429668
Grid Ref: 337868, 442771

Map Name: National Grid


Map date: 1966-1970

Scale: 1:2,500

Printed at: 1:2,500



Surveyed N/A
 Revised N/A
 Edition N/A
 Copyright N/A
 Levelled N/A



Surveyed 1970
 Revised 1970
 Edition N/A
 Copyright 1971
 Levelled 1980



Produced by
 Groundsure Insights
www.groundsure.com

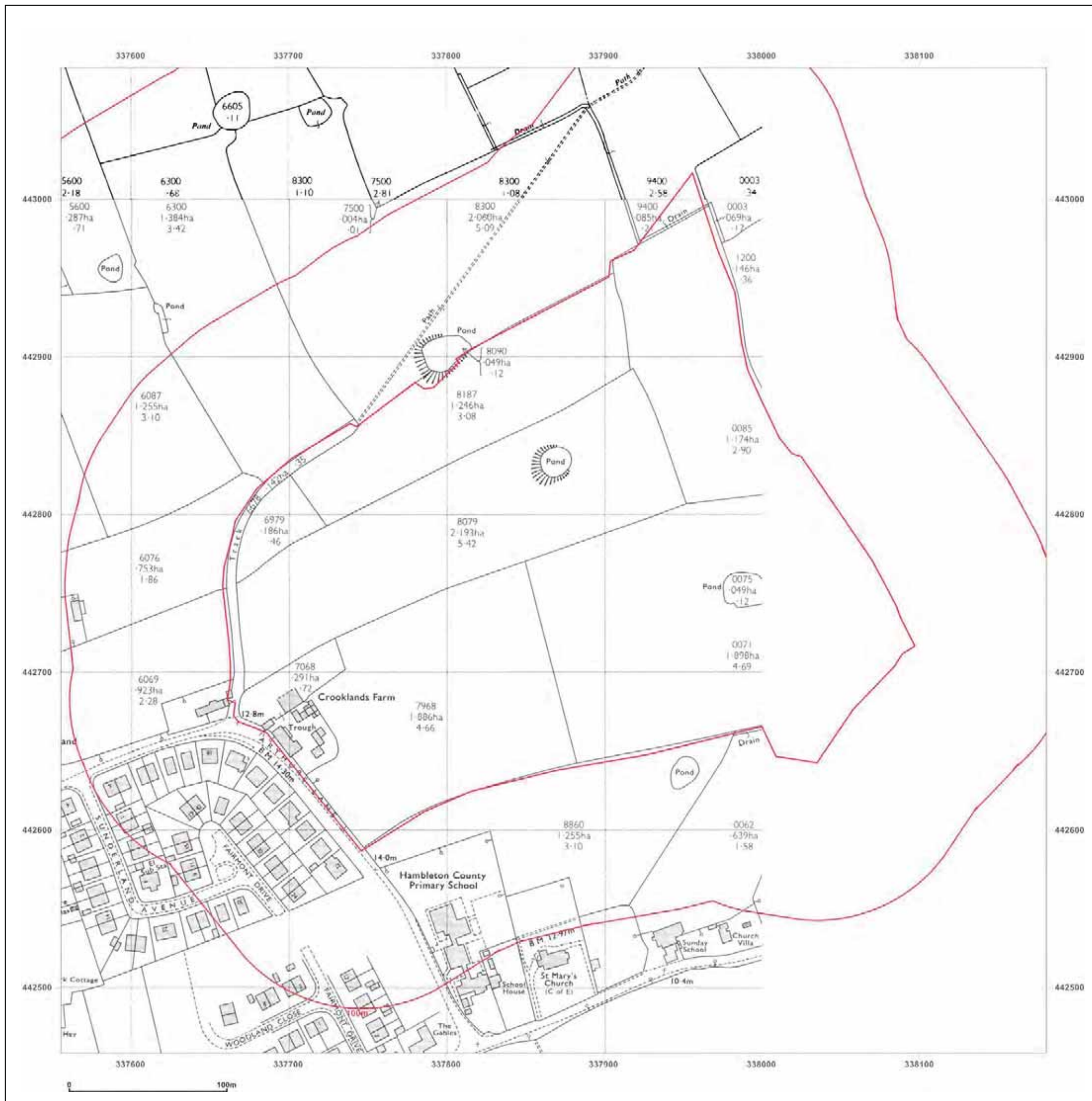


Supplied by:
www.emapsite.com
sales@emapsite.com

© Crown copyright and database rights 2015 Ordnance Survey 100035207

Production date: 07 August 2015

To view map legend click here [Legend](#)



Site Details:

Arthur's Lane, Hambleton, FY6 9AT

Client Ref: EMS_318787_429668
Report Ref: EMS-318787_429668
Grid Ref: 337868, 442771

Map Name: National Grid


Map date: 1978

Scale: 1:2,500

Printed at: 1:2,500



Surveyed N/A
 Revised N/A
 Edition N/A
 Copyright 1978
 Levelled 1980



Produced by
 Groundsure Insights
www.groundsure.com



Supplied by:
www.emapsite.com
sales@emapsite.com

© Crown copyright and database rights 2015 Ordnance Survey 100035207

Production date: 07 August 2015

To view map legend click here [Legend](#)



Site Details:

Arthur's Lane, Hambleton, FY6 9AT

Client Ref: EMS_318787_429668
Report Ref: EMS-318787_429668
Grid Ref: 337868, 442771

Map Name: National Grid


Map date: 1983-1988

Scale: 1:2,500

Printed at: 1:2,500



Surveyed 1960
 Revised 1988
 Edition N/A
 Copyright 1988
 Levelled 1960



Surveyed 1983
 Revised 1983
 Edition N/A
 Copyright 1984
 Levelled 1960

Surveyed 1960
 Revised 1965
 Edition N/A
 Copyright 1985
 Levelled 1960



Produced by
 Groundsure Insights
www.groundsure.com

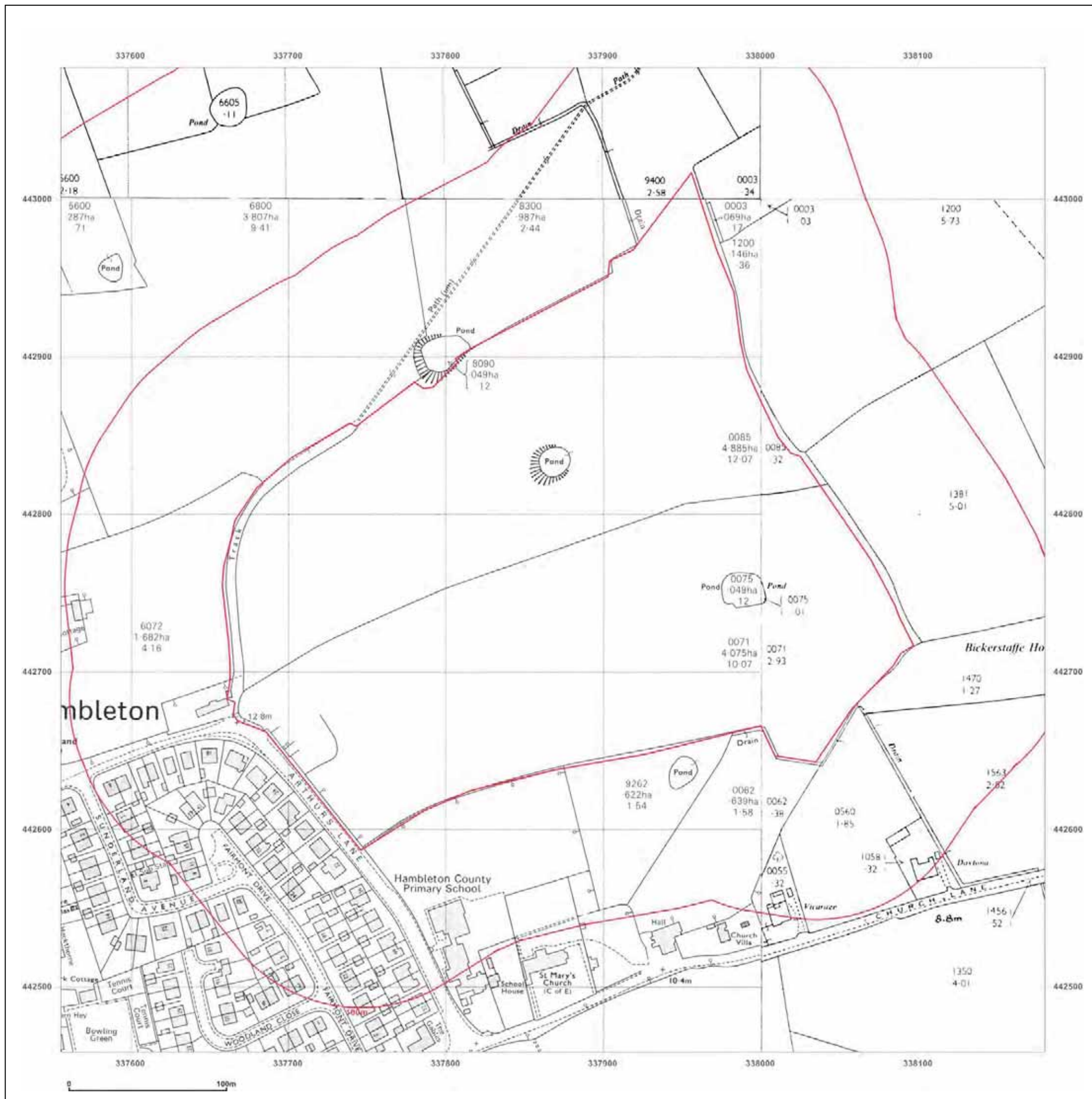


Supplied by:
www.emapsite.com
sales@emapsite.com

© Crown copyright and database rights 2015 Ordnance Survey 100035207

Production date: 07 August 2015

To view map legend click here [Legend](#)



Site Details:

Arthur's Lane, Hambleton, FY6 9AT

Client Ref: EMS_318787_429668
Report Ref: EMS-318787_429668
Grid Ref: 337868, 442771

Map Name: National Grid

Map date: 1993

Scale: 1:2,500

Printed at: 1:2,500



Surveyed N/A
 Revised N/A
 Edition N/A
 Copyright 1993
 Levelled N/A

Surveyed 1993
 Revised N/A
 Edition N/A
 Copyright 1993
 Levelled N/A

Surveyed 1993
 Revised N/A
 Edition N/A
 Copyright 1993
 Levelled N/A

Surveyed 1993
 Revised N/A
 Edition N/A
 Copyright 1993
 Levelled N/A



Produced by
 Groundsure Insights
www.groundsure.com

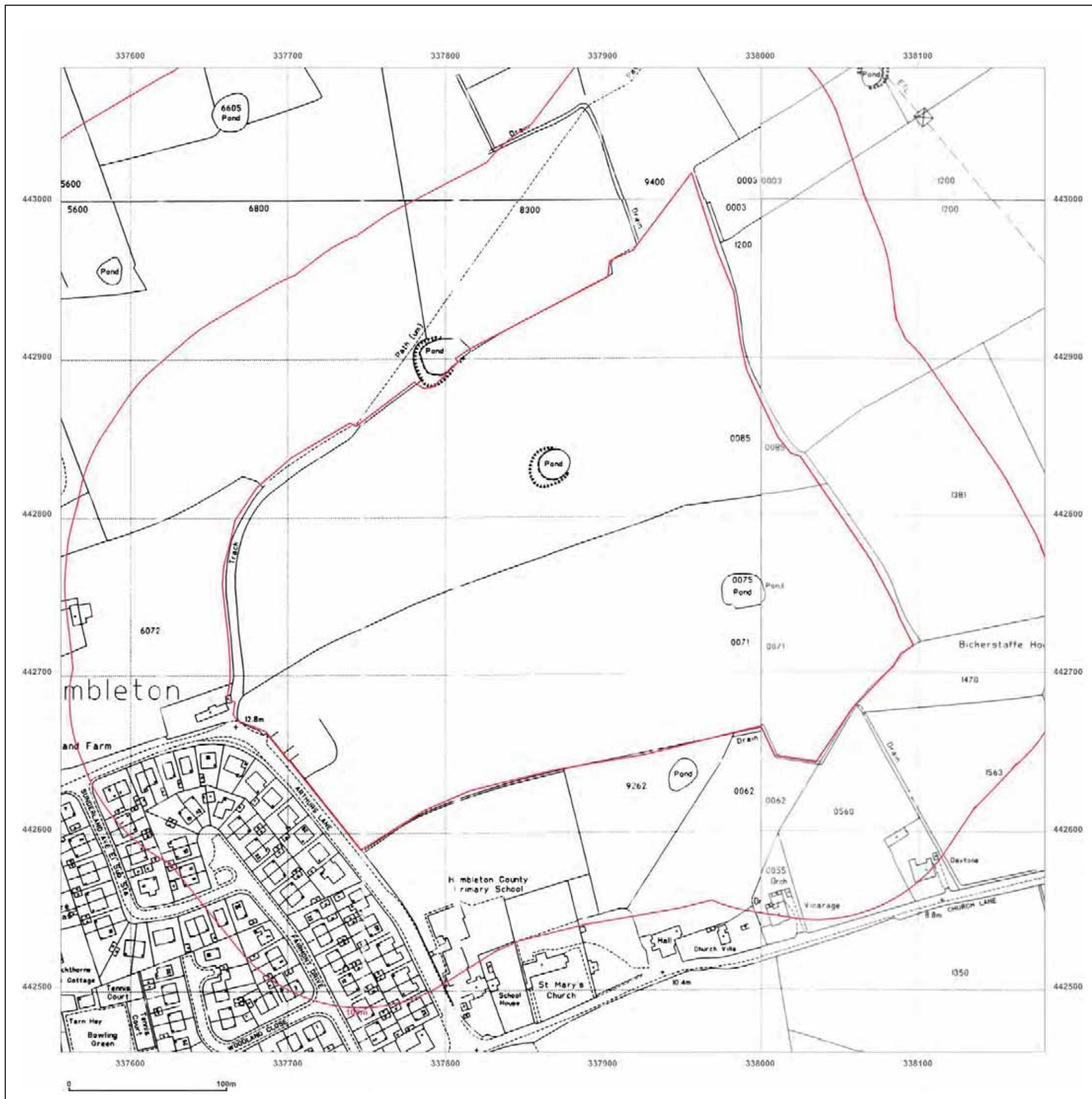


Supplied by:
www.emapsite.com
sales@emapsite.com

© Crown copyright and database rights 2015 Ordnance Survey 100035207

Production date: 07 August 2015

To view map legend click here [Legend](#)



Appendix 2 – Photographic record August 2015





































