


Note :
 Planning issue only, not for construction.
 This drawing and design is protected under
 copyright, and it shall not be reproduced in whole
 or part without our prior consent.
 ©TheRPP2022




- Application area and access
- Other area in same ownership
- - - Public Footpath


THE RURAL PLANNING PRACTICE

CIRENCESTER 01285 323200 | CRANBROOK 01580 201888
office@TheRPP.co.uk | www.theruralplanningpractice.co.uk

ISSUE : PLANNING

Client	Hever Camping	
Site	Wilderness Farm Wilderness Lane, Hever Kent TN8 7LP	
Drawing Title	Change of use from agricultural to grass camping pitches Location Plan	
Scale	1:2500 on A1	Drawing No. 5014 01
Date	Mar 2022	Rev



0  200 m
1:2500 SCALE on A1