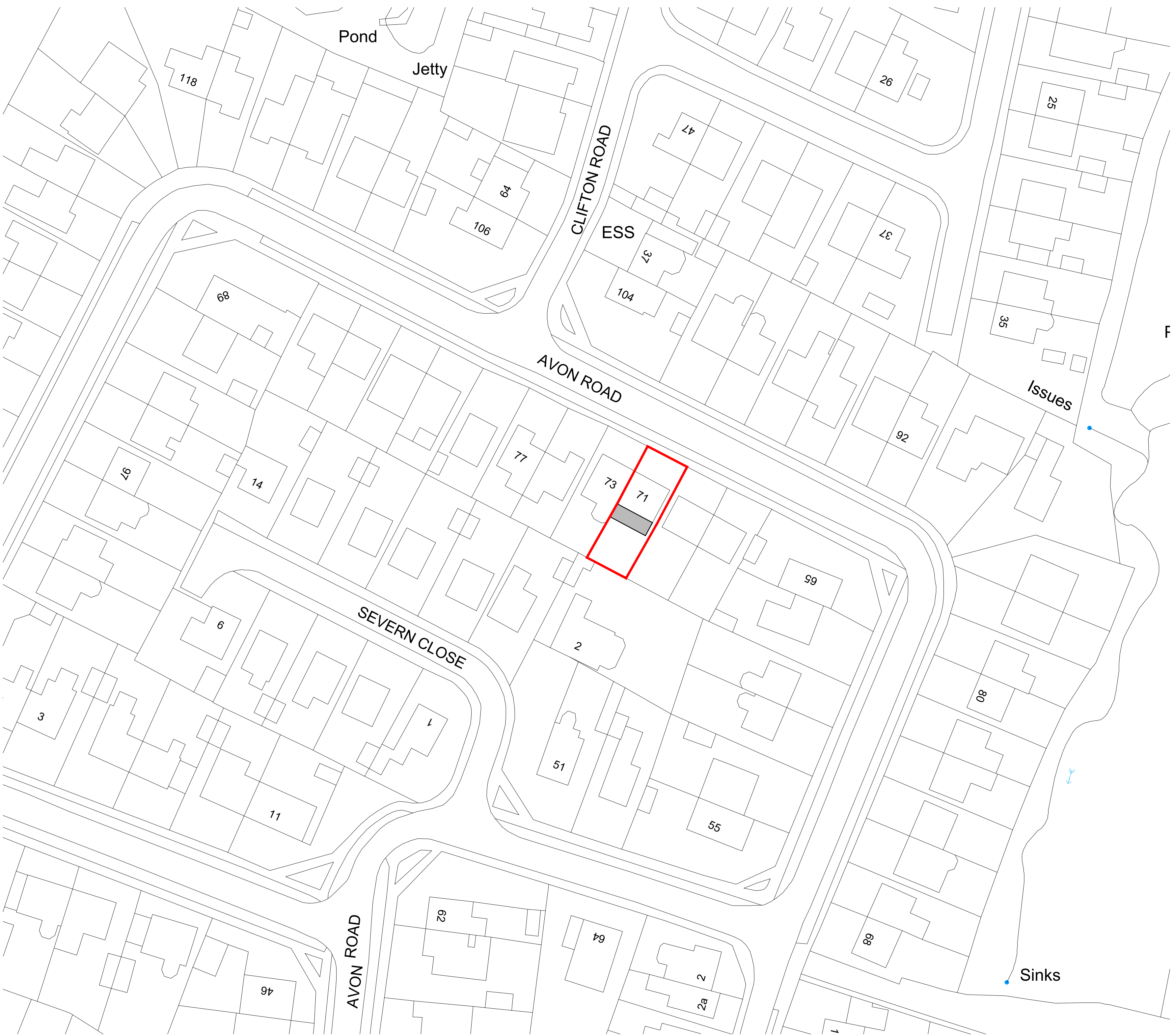




proposed site plan
scale 1:1250



proposed site plan
scale 1:500



 site boundary

 proposed



IMPORTANT NOTES: Do Not Scale from this Drawing.
Use Figured Dimensions Only.

| INFORMATION | | | FOOTPRINT DESIGN | | |
|-------------|------|-------------|------------------------------------|-------------------|----------------|
| REVISION | DATE | DESCRIPTION | CLIENT: GERARD FARRINGTON | SCALE: as shown@A | DATE: 24.04.22 |
| | | | PROJECT: 71 AVON ROAD, BILLINGE | | |
| | | | DRAWING TITLE: PROPOSED SITE PLANS | | |
| | | | DRAWING NO: A055_L(00)004 | | |