








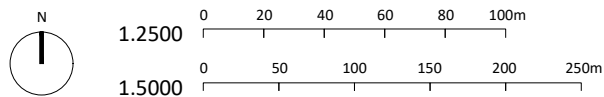


Imagery ©2021 Google

Key	
	Application Site
	Existing built form (visual barrier)
	Important visual barriers
	Key local views towards the application site
	Important boundary hedgerow
	Residential boundary (area of amenity sensitivity)
	Visual link
	Existing key views out of the application site
	Areas of visual vulnerability



Notes

Copyright
 © Robert Doughty Consultancy Limited.
 All rights described in the Copyright, Designs and Patents Act 1988 have been asserted.

Ordnance Survey Map
 © Crown Copyright. OS Licence No: AR 100010613.

Rev	Description	Date
-----	-------------	------



32 High Street, Helpingham
 Sleaford, Lincolnshire, NG34 0RA
 Tel: 01529 421646
 Email: admin@rdc-landplan.co.uk
 Web: www.rdc-landplan.co.uk

Client
 Lindum Group

Project
 Torgate Lane
 Bassingham

Drawing
 Landscape Strategic Constraints Plan

Scale @ A3 1:5000	Date 21/12/21
-----------------------------	-------------------------

Drawn By CH	Checked By GP
-----------------------	-------------------------

Job Number 577-73	Status PL	Purpose of Issue Planning
-----------------------------	---------------------	-------------------------------------

Drawing No. 577-73_PL_LP02	Rev -
--------------------------------------	-----------------