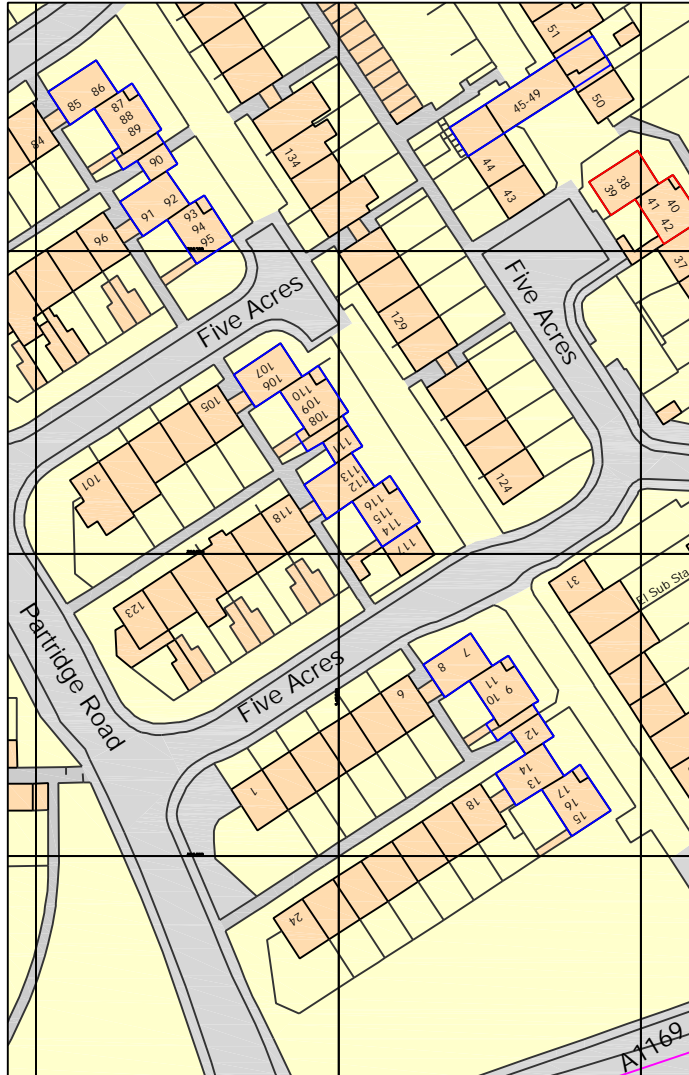



NOTES

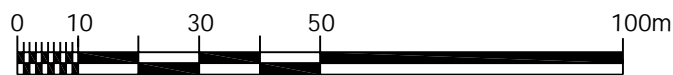
This drawing and all the information shown is the property of Stace LLP and shall not be copied in whole, or in part, or used for any other purpose without written permission of the company. All figured dimensions are to take precedence over scaled dimensions. All dimensions are to be checked on site. Any discrepancies must be reported to the Designer for verification prior to commencement of the affected works.

If this Auto CAD drawing is being read by any system other than Auto CAD it should be checked against an original hard copy printed by Stace LLP. Stace LLP cannot accept liability for omissions.

The original measured survey was prepared by ProMap



Ordnance Survey, (c) Crown Copyright 2021. All rights reserved. Licence number 100022432



Scale 1:1250 @ A4



Rev	Date	Description	Drm

Client
Harlow Council
 Project Name
Five Acres, Harlow
External Repair & Refurbishment

Drawing Title
Location Plan
Block 2
Flats 38-42

Scale 1:1250	Sheet Size A4
Date 04/10/2021	Drm by TC
Drawing No. 21/0833/012	
Rev A	