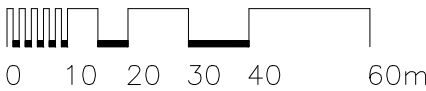
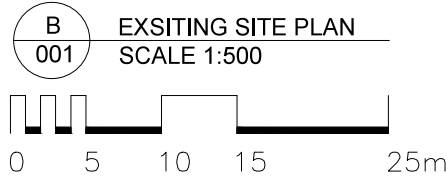


A
001
EXSITING LOCATION PLAN
SCALE 1:1250



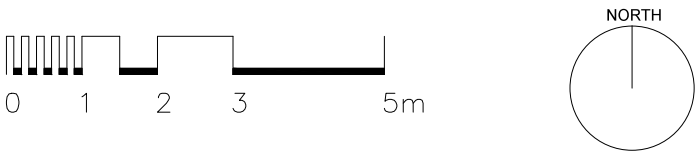
B
001
EXSITING SITE PLAN
SCALE 1:500



notes

COPYRIGHT: This drawing must not be reissued loaned or copied without the consent of Frith Architects Limited. All errors, discrepancies should be reported to Frith Architects Limited immediately. All dimensions are to be checked before any site fabrication by the contractor or sub contractors specialist suppliers etc.. Do not scale plans. Use only figured or grid dimensions. Any deviation from this drawing is to be reported to Frith Architects Limited immediately. This drawing has been prepared for the following purposes and does not constitute use for any other purpose...

PLANNING



no. A01	date 28.09.21	BJF	revision & issue Issued to Client
------------	------------------	-----	--------------------------------------

PLANNING

fritharchitects
18 Albert Street, Holt, Norfolk, NR25 6HX.
01362 850353 / info@fritharchitects.com

drawing
EXISTING SITE
& LOCATION PLANS

client Ben & Patricia Kewell		
job 12 St Marys Road, Cromer, Norfolk, NR7 0HB		
scale Noted	drawn BJF	date 15.09.2021
paper size A3	checked	CADfile...
job no. 0275	dwg no. 001	rev no. A01