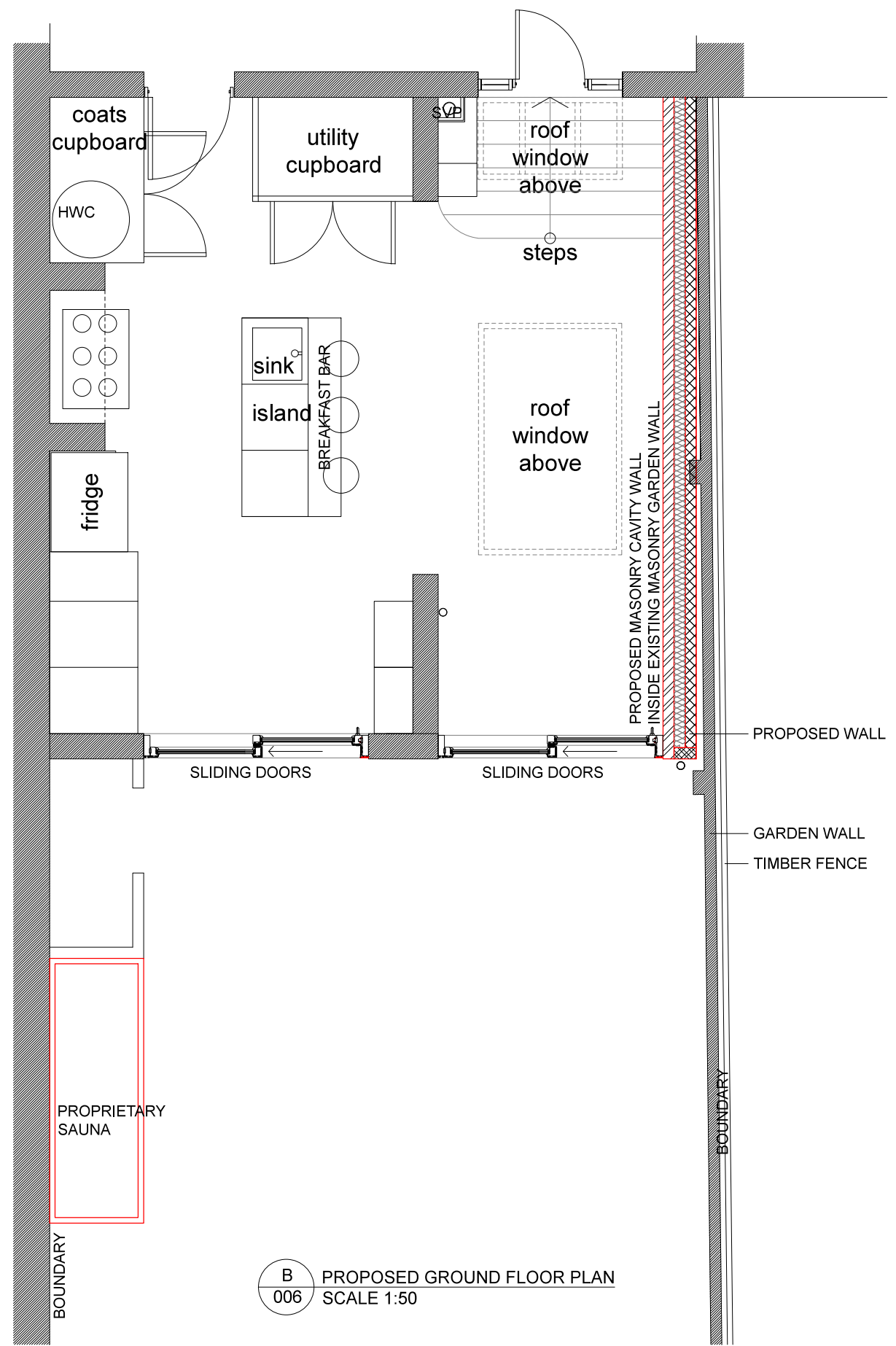
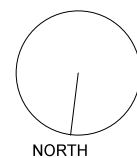
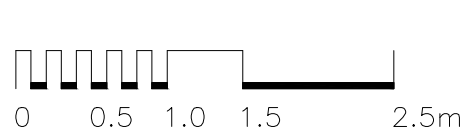


A
006 EXISTING GROUND FLOOR PLAN
SCALE 1:50



B
006 PROPOSED GROUND FLOOR PLAN
SCALE 1:50

notes
COPYRIGHT: This drawing must not be reissued loaned or copied without the consent of Frith Architects Limited. All errors, discrepancies should be reported to Frith Architects Limited immediately. All dimensions are to be checked before any site fabrication by the contractor or sub contractors specialist suppliers etc.. Do not scale plans. Use only figured or grid dimensions. Any deviation from this drawing is to be reported to Frith Architects Limited immediately. This drawing has been prepared for the following purposes and does not constitute use for any other purpose... PLANNING



no.	date	revision & issue
A01	28.09.21	BJF Issued to Client
A02	30.11.21	BJF Issued to Client
A03	03.12.21	BJF Issued to Client
A04	01.03.22	BJF Issued to Client
A04	27.04.22	BJF Issued to Client

PLANNING

fritharchitects
18 Albert Street, Holt, Norfolk, NR25 6HX.
01362 850353 / info@fritharchitects.com

drawing
EXISTING
& PROPOSED
FLOOR PLANS

client Ben & Patricia Kewell		
job 12 St Marys Road, Cromer, Norfolk, NR7 0HB		
scale Noted	drawn BJF	date 15.09.2021
paper size A3	checked	CADfile...
job no.	dwg no.	rev no.
0275	006	A05