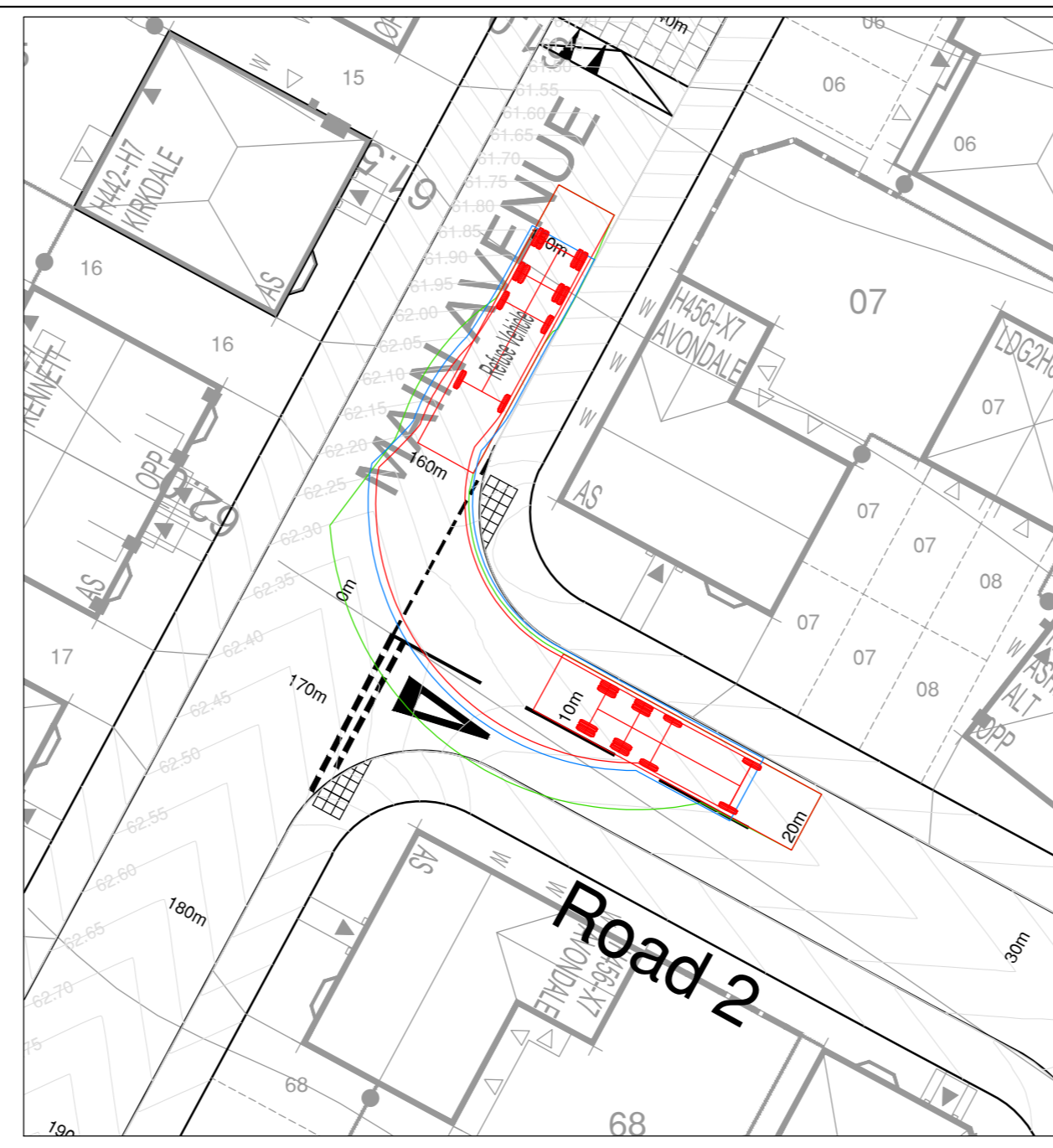


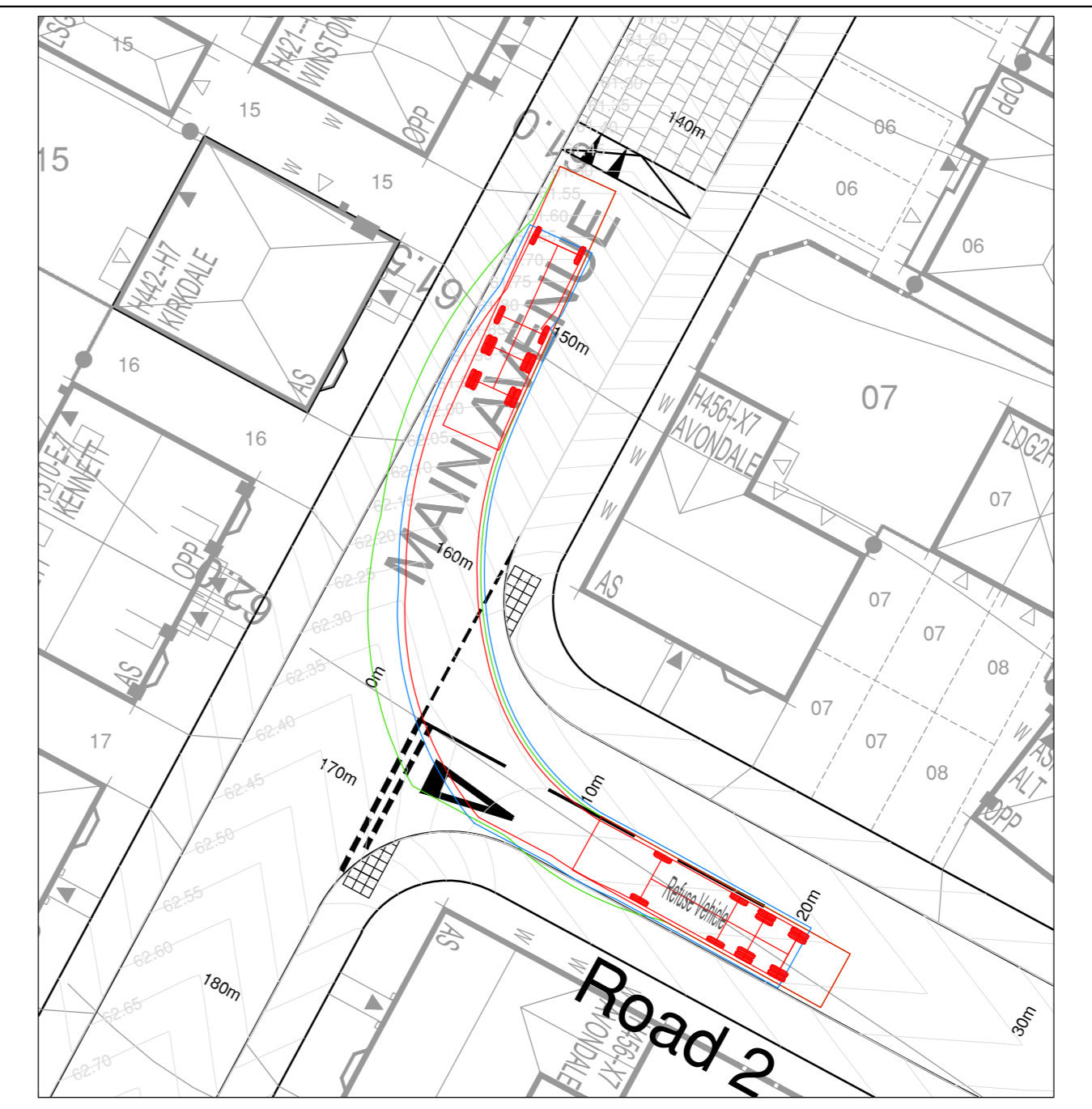
LOCATING PLAN



Left Turn - Road 1 to Road 2



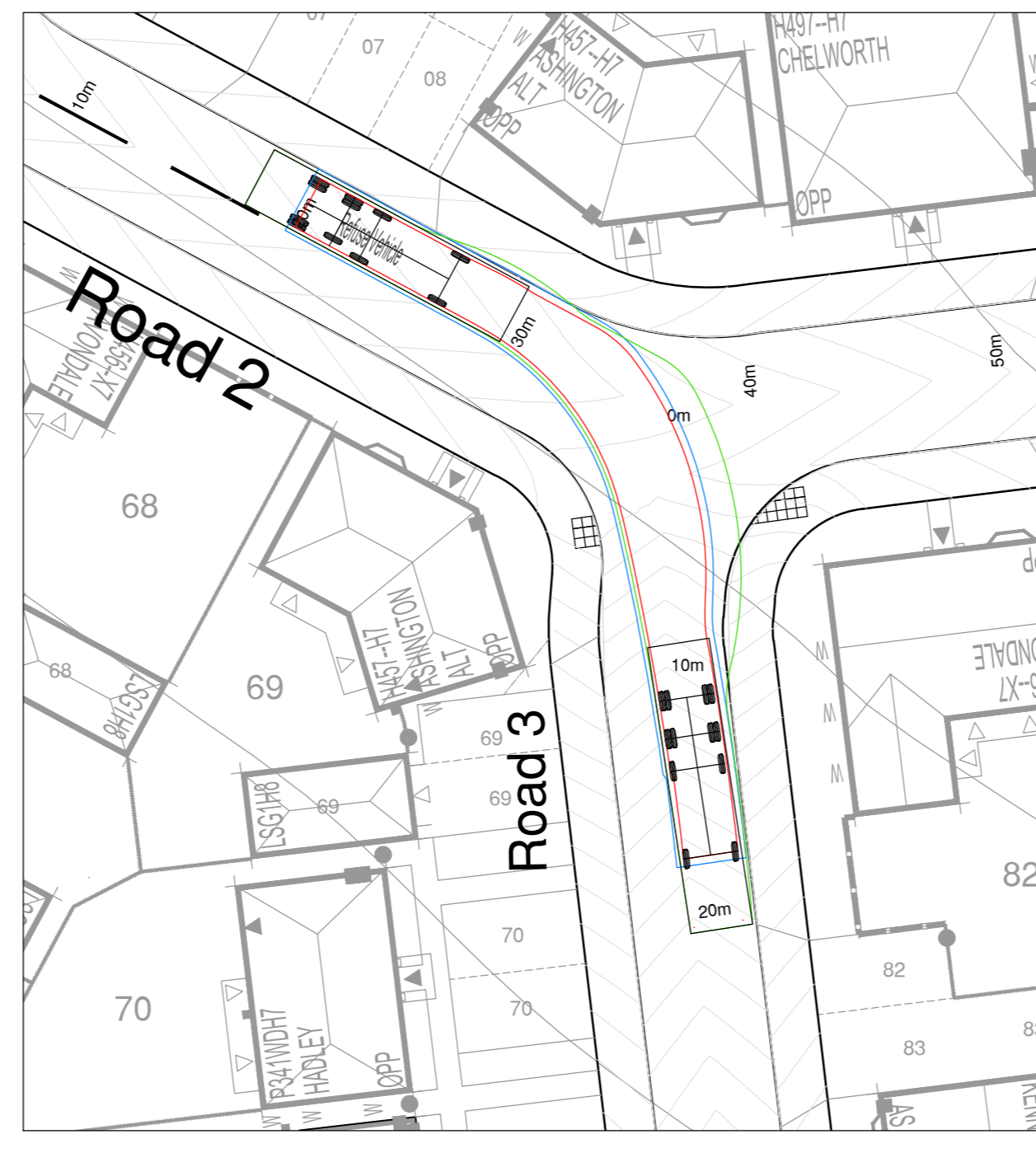
Right Turn - Road 1 to Road 2



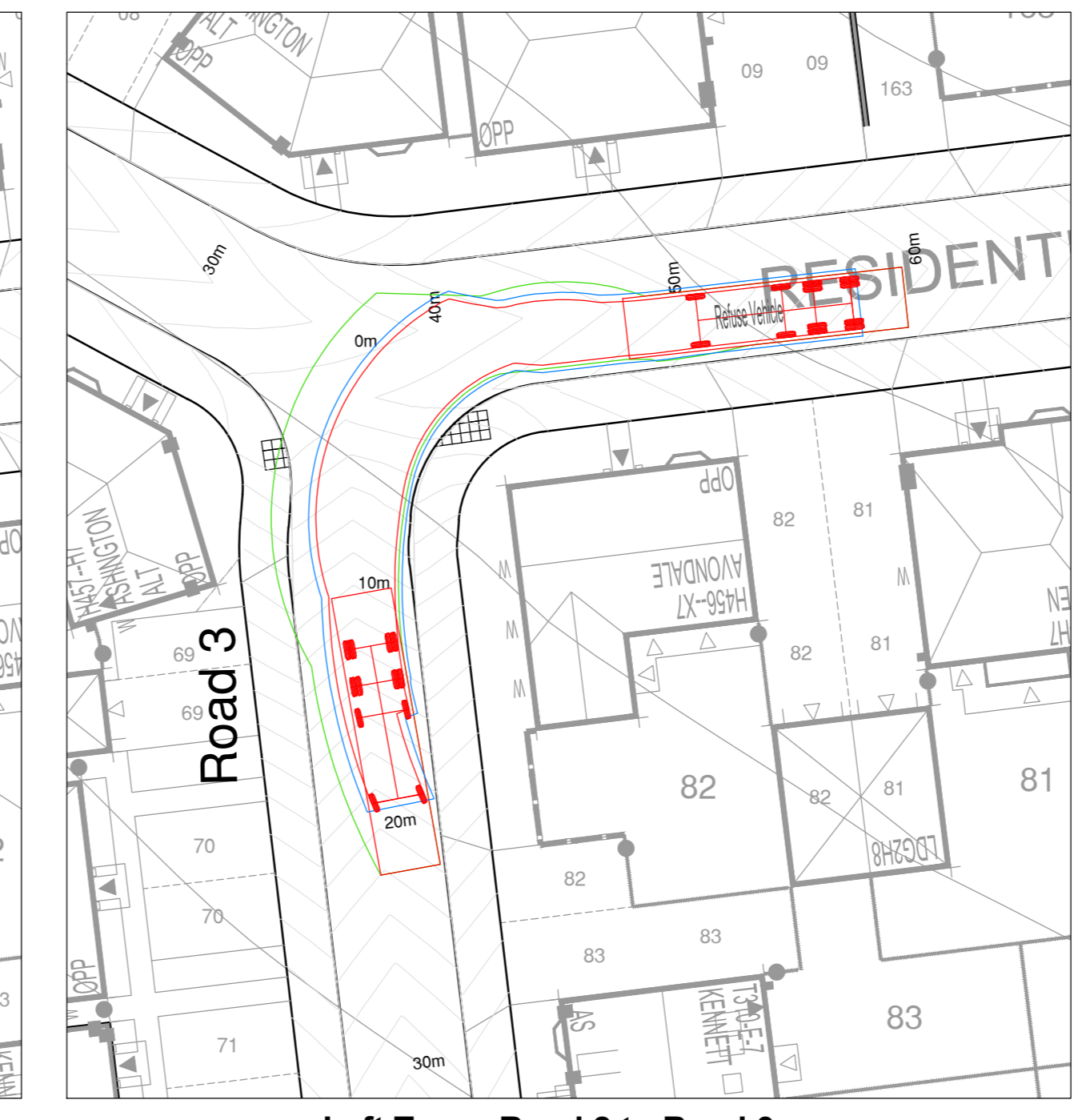
Right Turn - Road 2 to Road 1



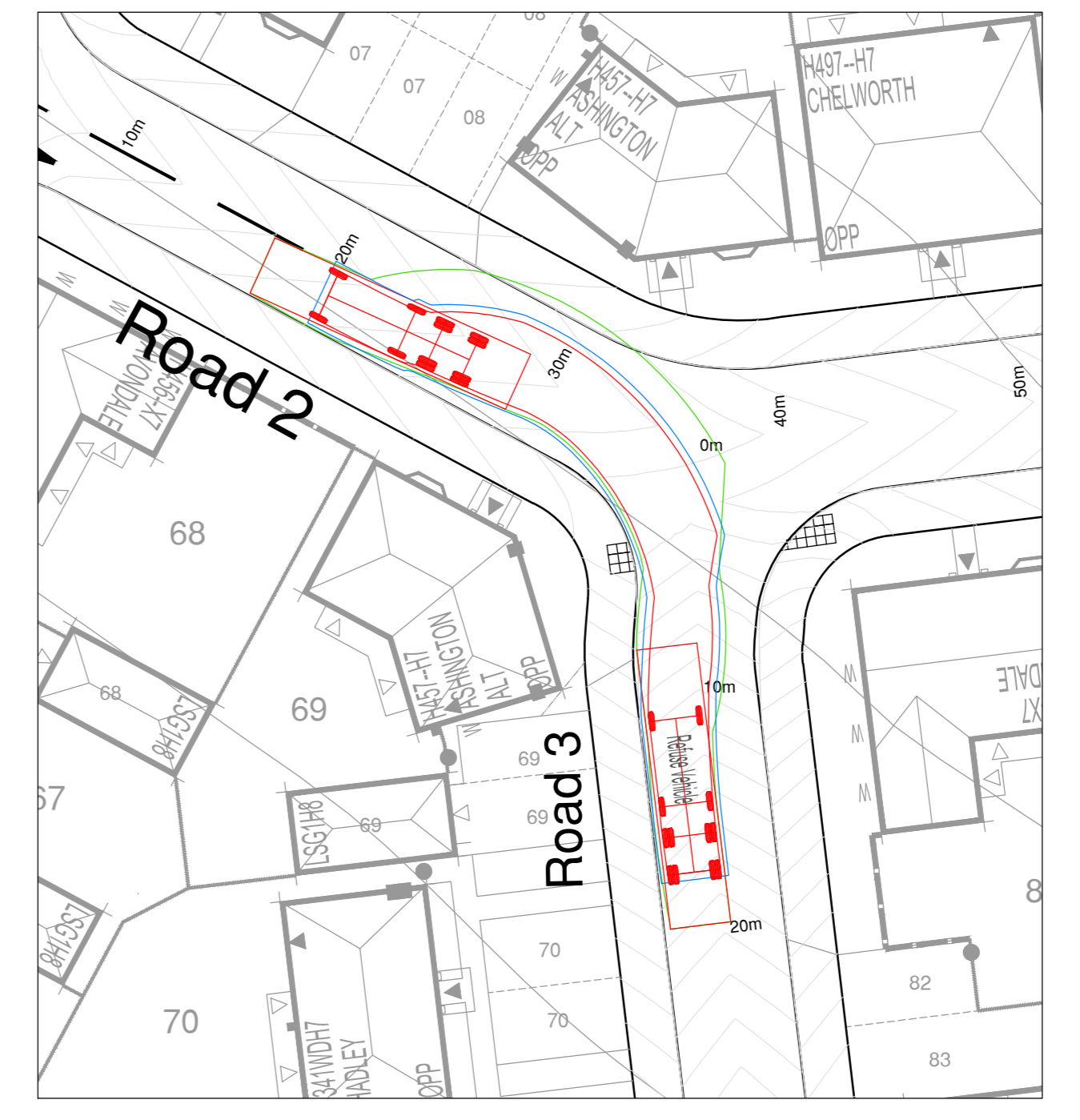
Left Turn - Road 2 to Road 1



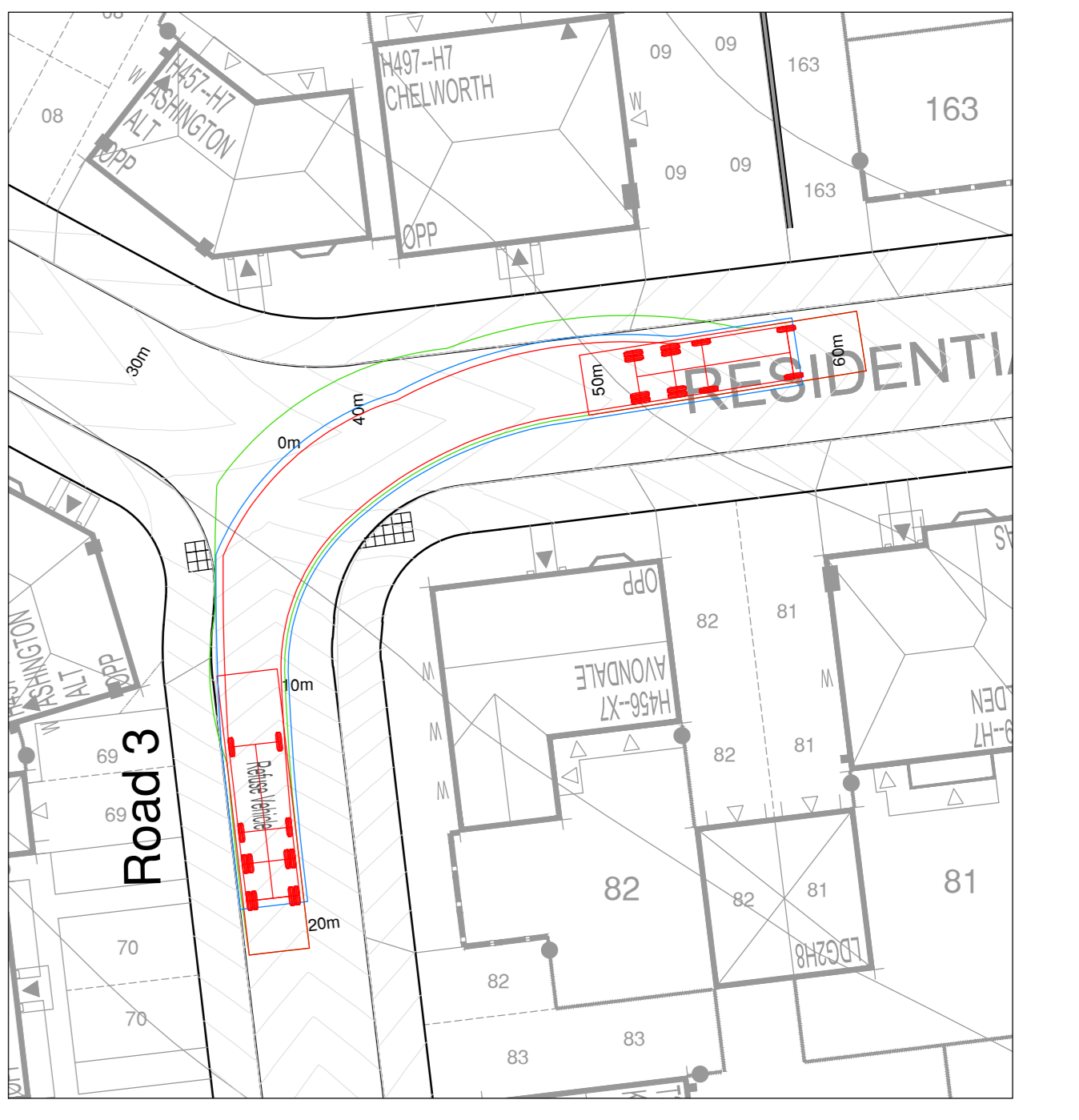
Right Turn - Road 2 to Road 3



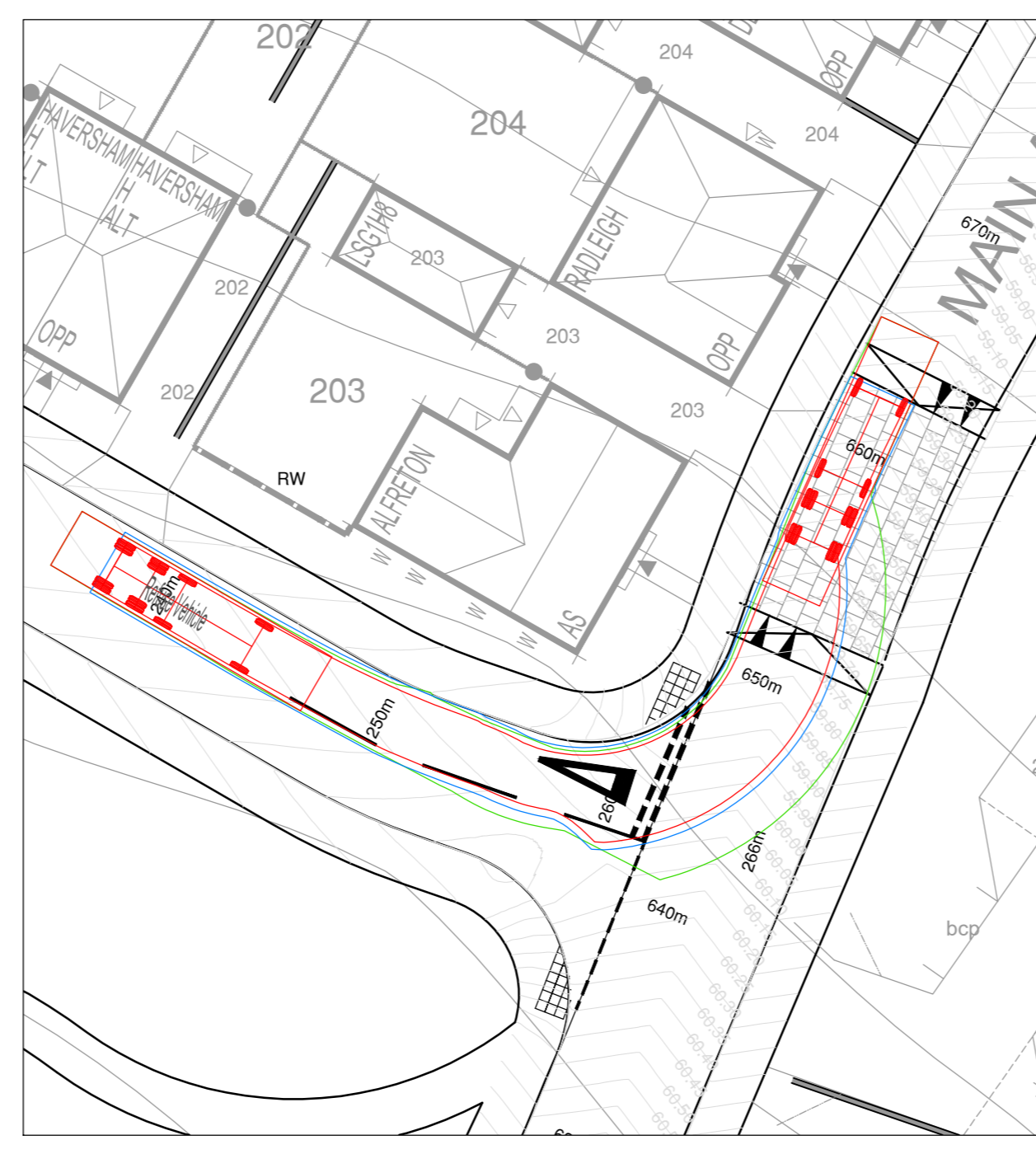
Left Turn - Road 2 to Road 3



Left Turn - Road 3 to Road 2



Right Turn - Road 3 to Road 2



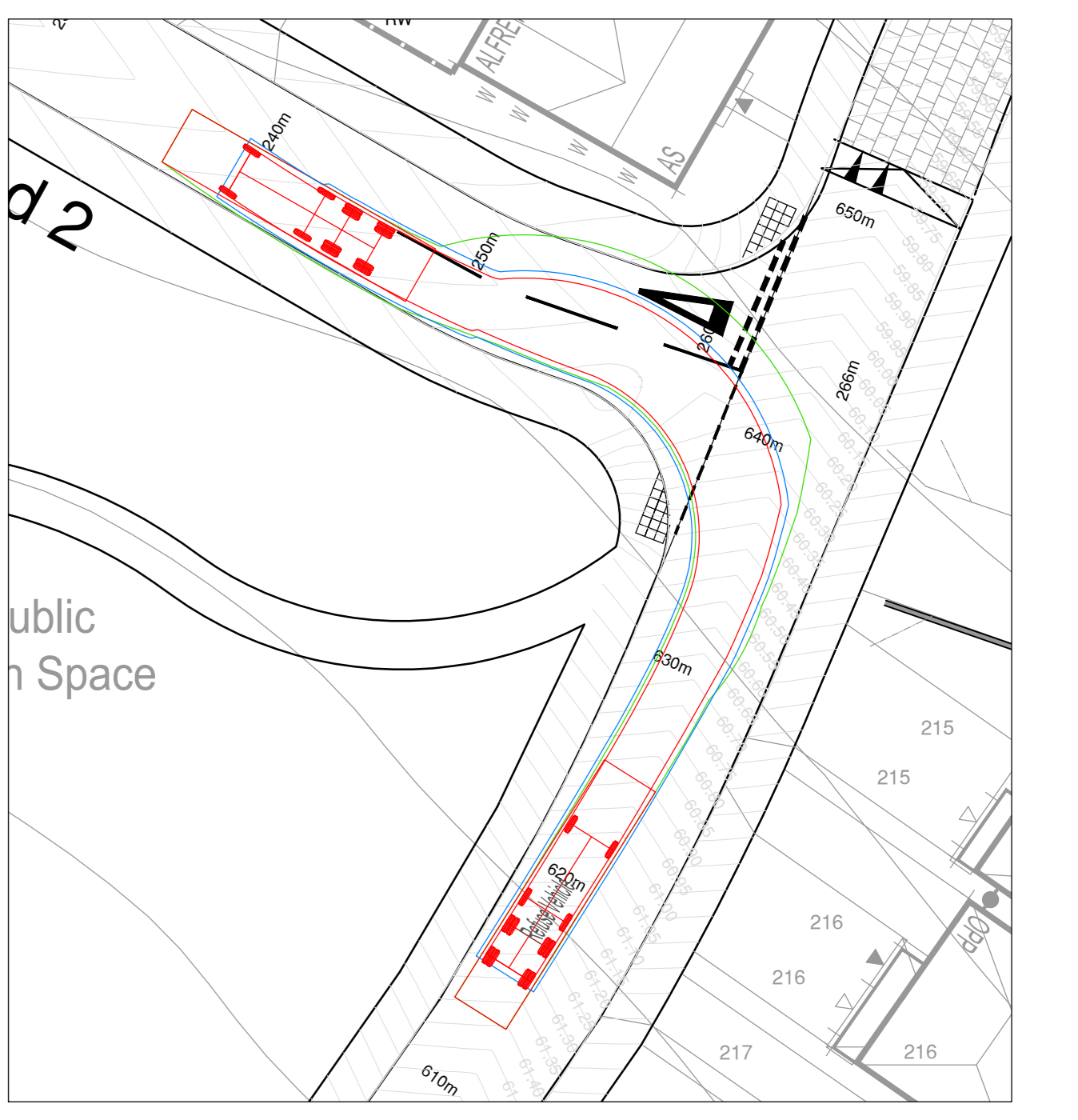
Left Turn - Road 5 to Road 1



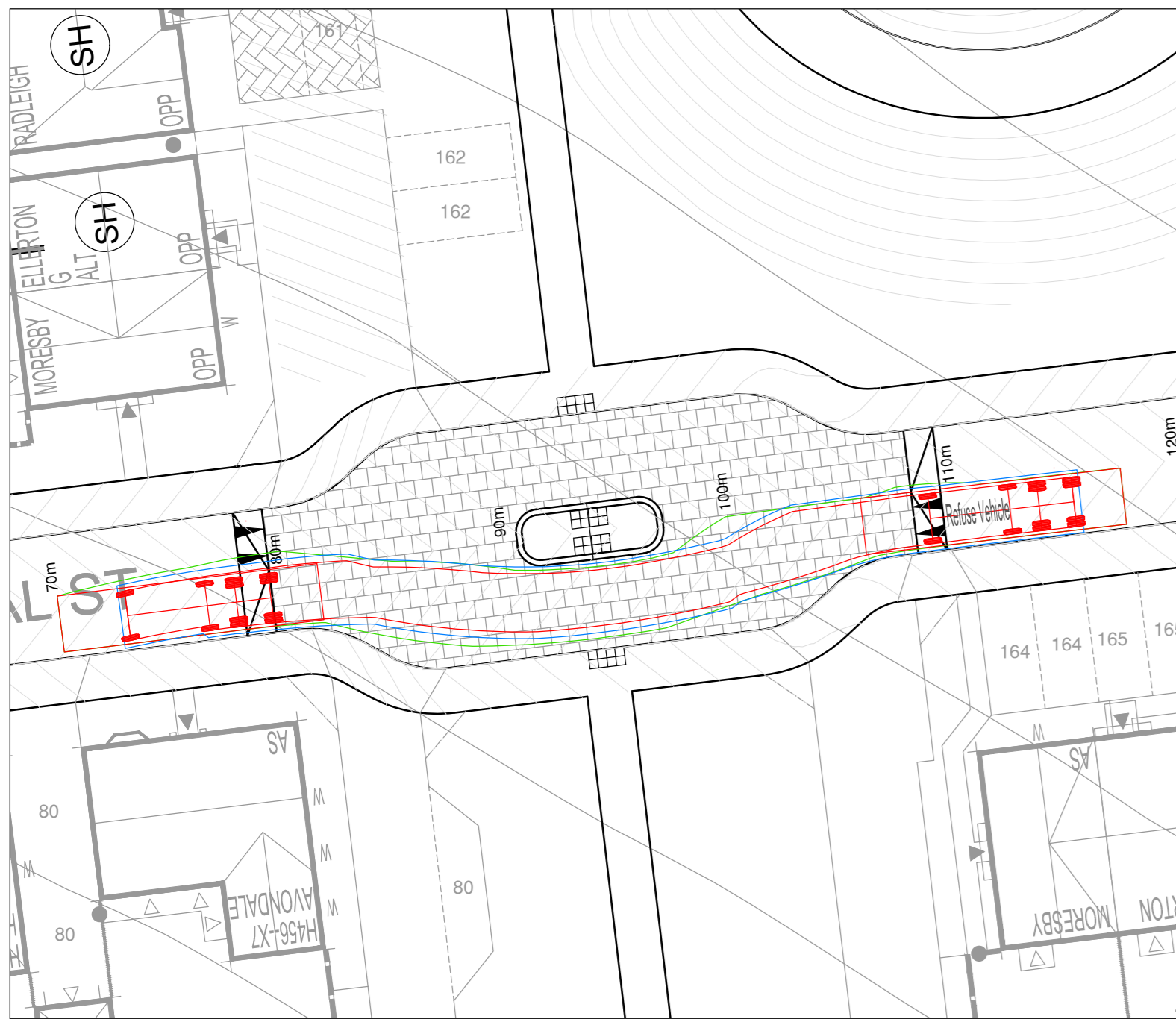
Right Turn - Road 5 to Road 1



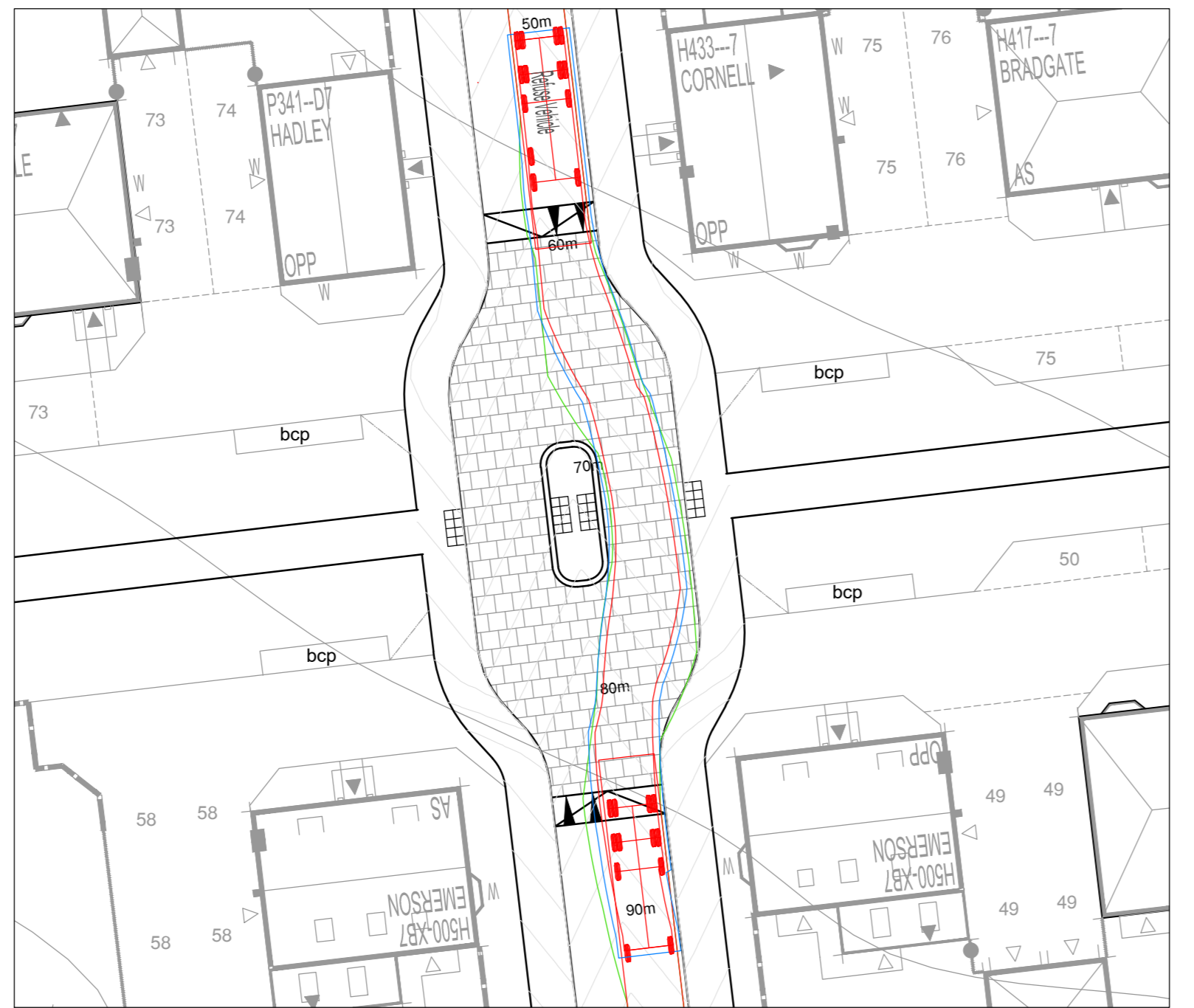
Right Turn - Road 1 to Road 5



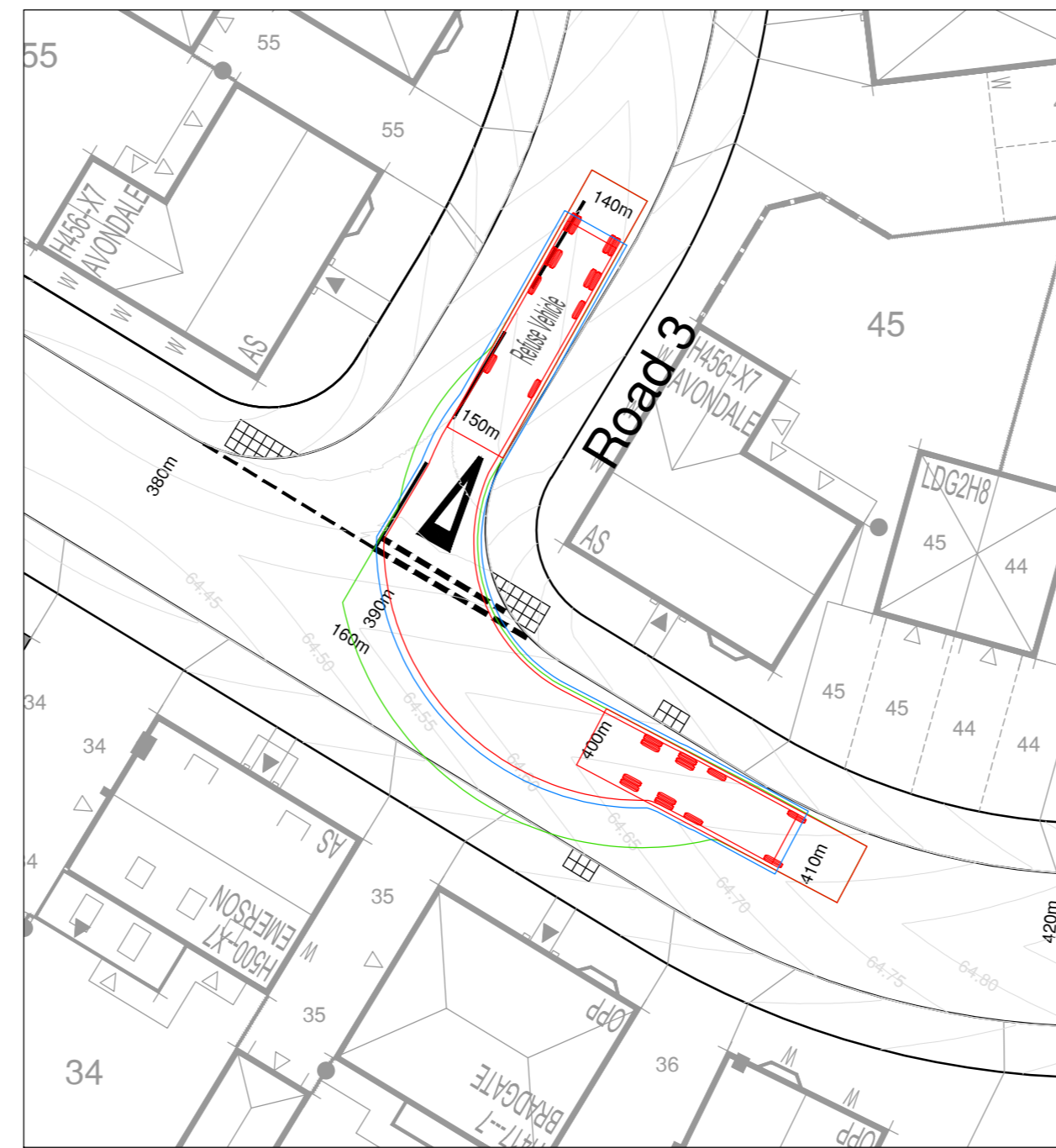
Left Turn - Road 1 to Road 5



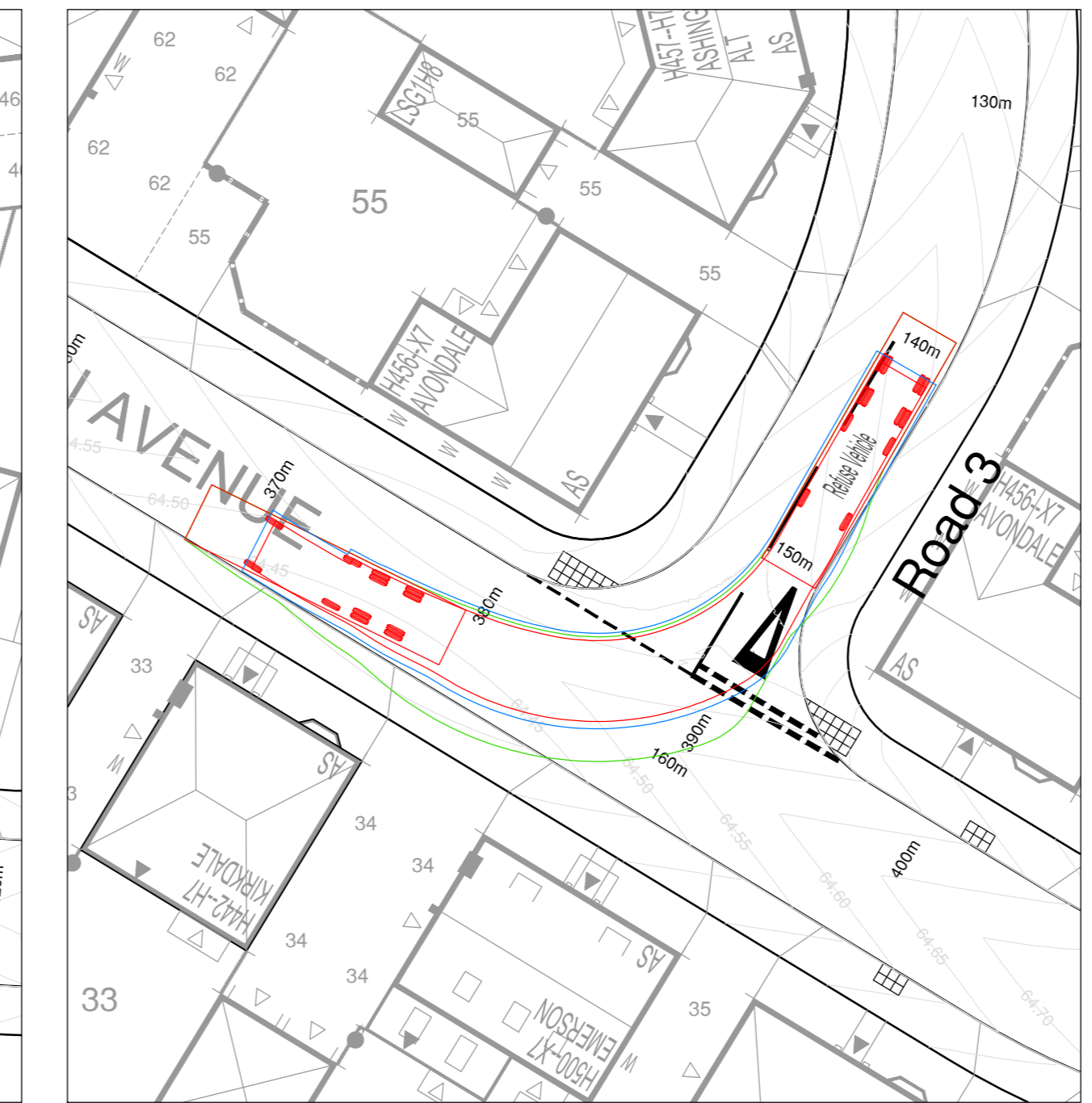
Road 2 PEDESTRIAN REFUGE  
NOTE ROAD DIMENSIONS ARE IDENTICAL IN BOTH DIRECTIONS



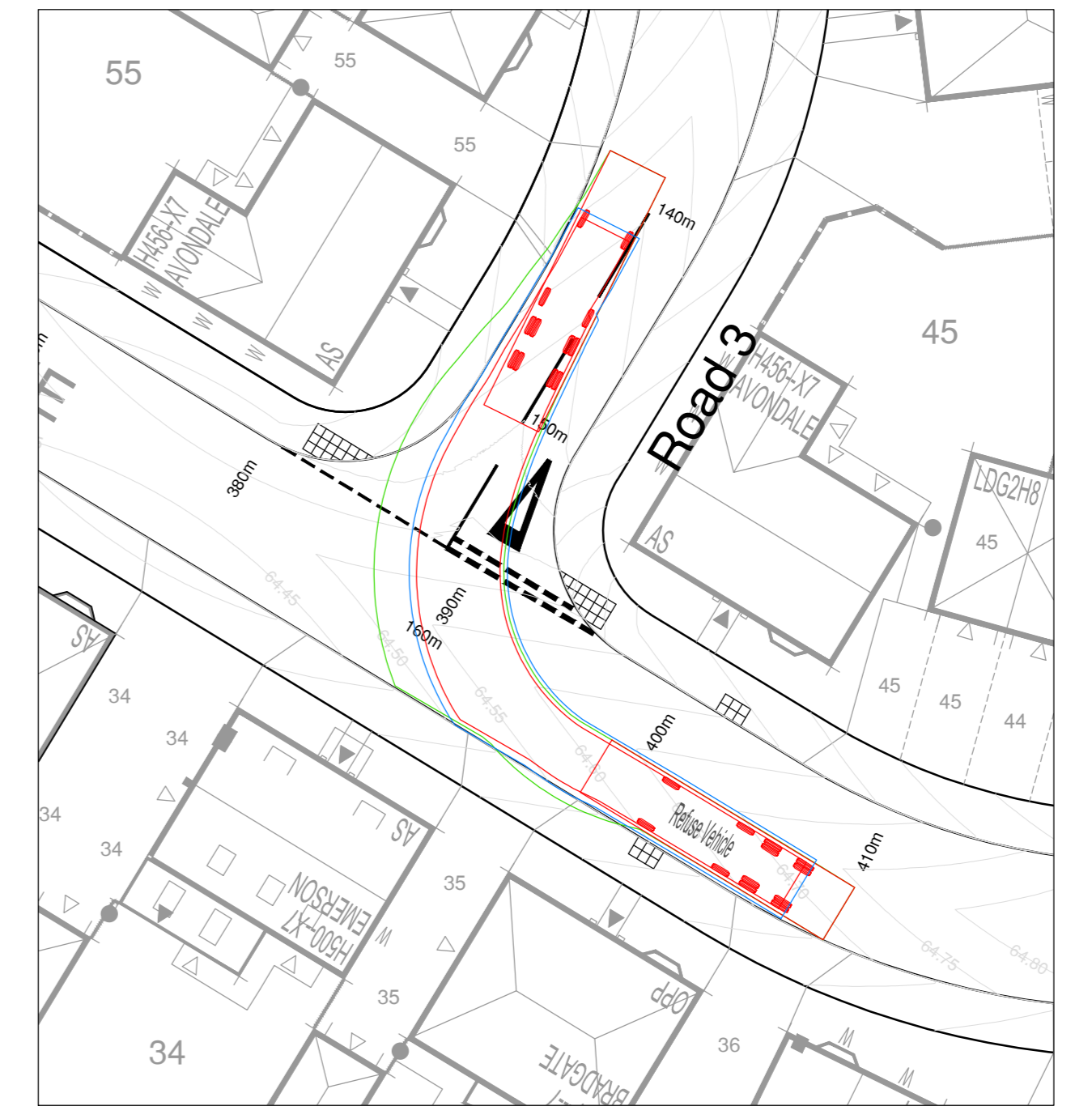
Road 3 PEDESTRIAN REFUGE  
NOTE ROAD DIMENSIONS ARE IDENTICAL IN BOTH DIRECTIONS



Left Turn - Road 3 to Road 1



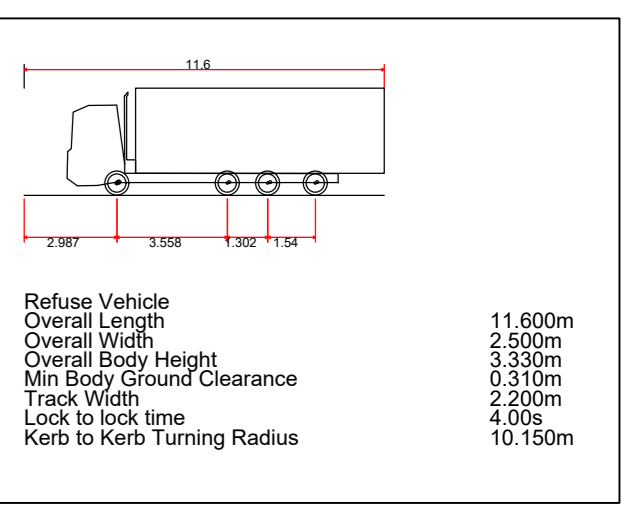
Right Turn - Road 3 to Road 1



Right Turn - Road 1 to Road 3

**GENERAL NOTES**

1. Do not scale this drawing. If in doubt, ask.
2. This drawing is to be read in conjunction with all other relevant Engineers, Architects and specialist design drawings and details.
3. All dimensions are in metres unless noted otherwise. All levels are in metres unless noted otherwise.
4. Any discrepancies noted on site are to be reported to the Engineer immediately.
5. All levels are subject to detailed design and may vary by +/-500mm.
6. T1 to T3 taken at typical straight approach T-junctions, location and orientation will vary, refer to locating plan.

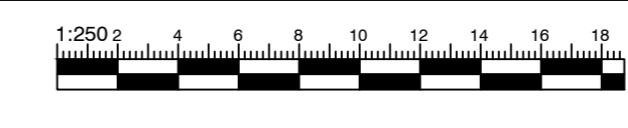


**KEY**

- Vehicle Wheel Track
- Vehicle Body Overhang
- 300mm Vehicle wheel offset

WARNING TO PURCHASERS: Property Misdescriptions Act 1991  
This plan and the land on which it is based are intended for use as a guide only. It is not intended to be used as a basis for any legal proceedings. The purchaser should verify the accuracy of the information contained herein by independent means.

| Rev | Description                            | Initial | Date     |
|-----|--|---------|----------|
| A   | Adapted to turning head extents        | MJA     | 26.02.21 |
| B   | Additional tracking added              | BL      | 02.09.21 |
| C   | Updated to status approved for use AFU | JZ      | 07.01.22 |



VEHICLE TRACKING SHEET 1

BARATT  
DAVID WILSON HOMES  
WHERE QUALITY LIVES

Draw No: H8064-322-01 Rev: C  
Scale: 1:250 @ A0 | Date: 12.02.21  
Drawn by: MJA | Checked by: NMF

NORTH MIDLANDS  
Design & Technical Department  
2 Horizon Place, Nottingham Business Park  
NOTTINGHAM NG8 6PY