
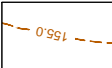






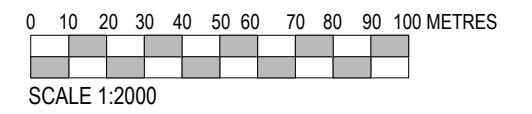




- KEY**
-  APPLICATION BOUNDARY
  -  PROPOSED RESTORATION CONTOURS ACROSS ASPHALT PLANT AREA (@ 5m INTERVALS)
  -  EXISTING SURROUNDING GRASSLAND
  -  REGRADED AND RESTORED ASPHALT PLANT AREA
  -  ROCK FACES LIGHTLY SEEDED WITH NATIVE GRASS MIX
  -  DISTURBED AREAS RESTORED TO NATIVE GRASSLAND
  -  EXISTING RETAINED WOODLAND
  -  AREAS TO BE ENHANCED WITH BIRCH SEEDING AND WHIP PLANTING (IN THE MORE ACCESSIBLE LOCATIONS)



Client 

Site **SHIERGLAS QUARRY**

Project **REVISED PROPOSED OB MOUND APPLICATION**

Drawing Title  
**PROPOSED ASPHALT AREA:  
RESTORATION PLAN**

Date **MARCH 2022** Drawing No. **SHIER030**

Scale **1:2000@ A3**

File Ref. **2203\_024.002\_SHIER030\_Aspalt Area Rest** Revision **0**

 T: 017344 624 709  
M: 07736 083 383  
david@dblc.co.uk  
www.dblc.co.uk