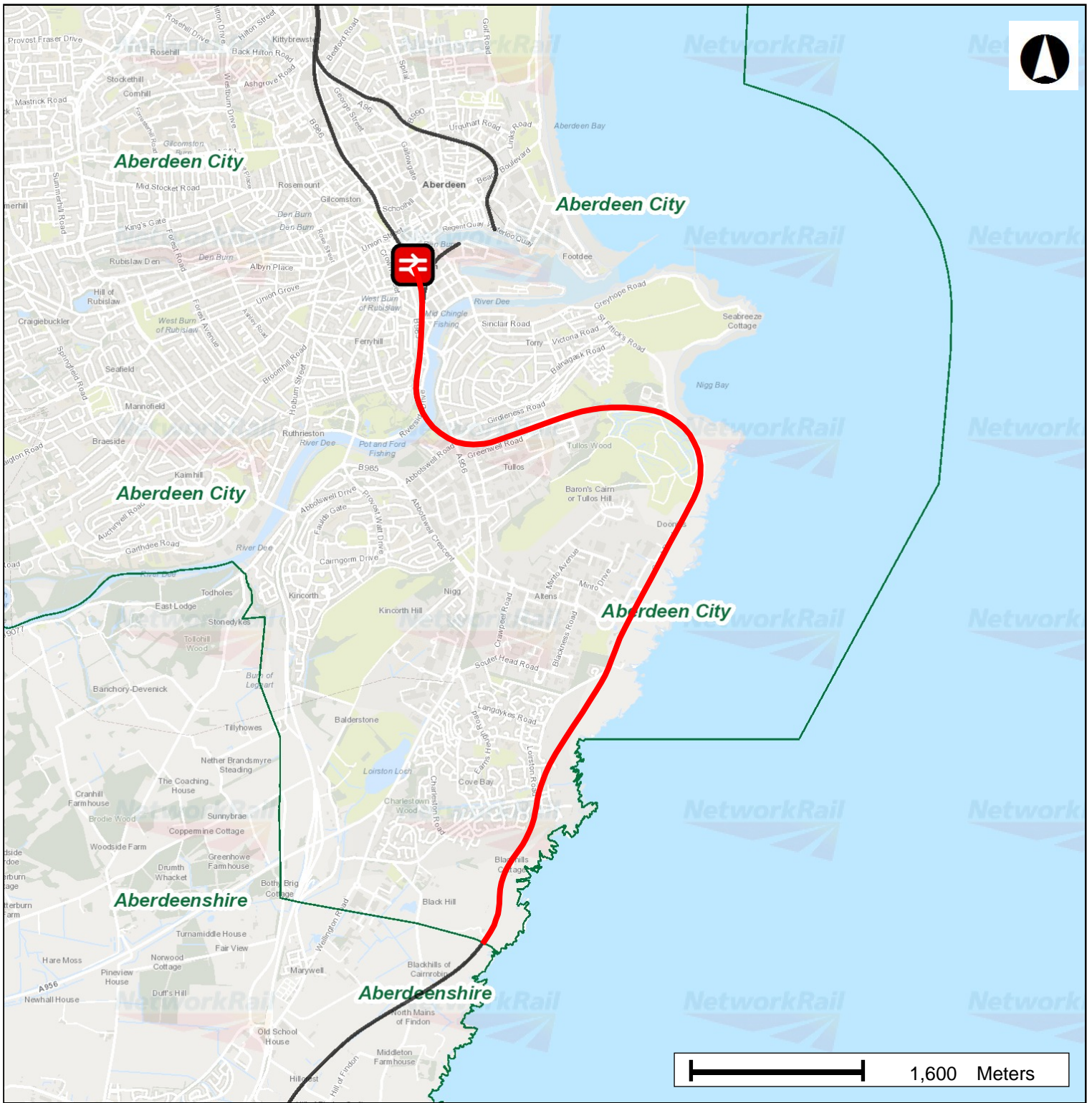


Town Planning





COPYRIGHTS

This product includes map data licensed from Ordnance Survey. © Crown copyright and database rights 2021 Ordnance Survey 0100040692.

© Local Government Information House Limited copyright and database rights 2021 Ordnance Survey 0100040692.

Contains British Geological Survey materials © NERC 2021

The Five Mile Line diagrams are copyright of Waterman Civils and must not be passed to any third party.

	Operational Railway		Railway included in EIA Screening Request
--	---------------------	---	---

	
Aberdeen City Council Route Plan	
Scale	1 : 50,000
Plot Date	10/03/22 15:30
Printed By	MH

Output created from GeoRINM Viewer